DOUBLE D'S, LLC
GOTTSCHALK LEASE
SE. 1/4, SECTION 10, T14S, R19W
ELLIS COUNTY, KANSAS

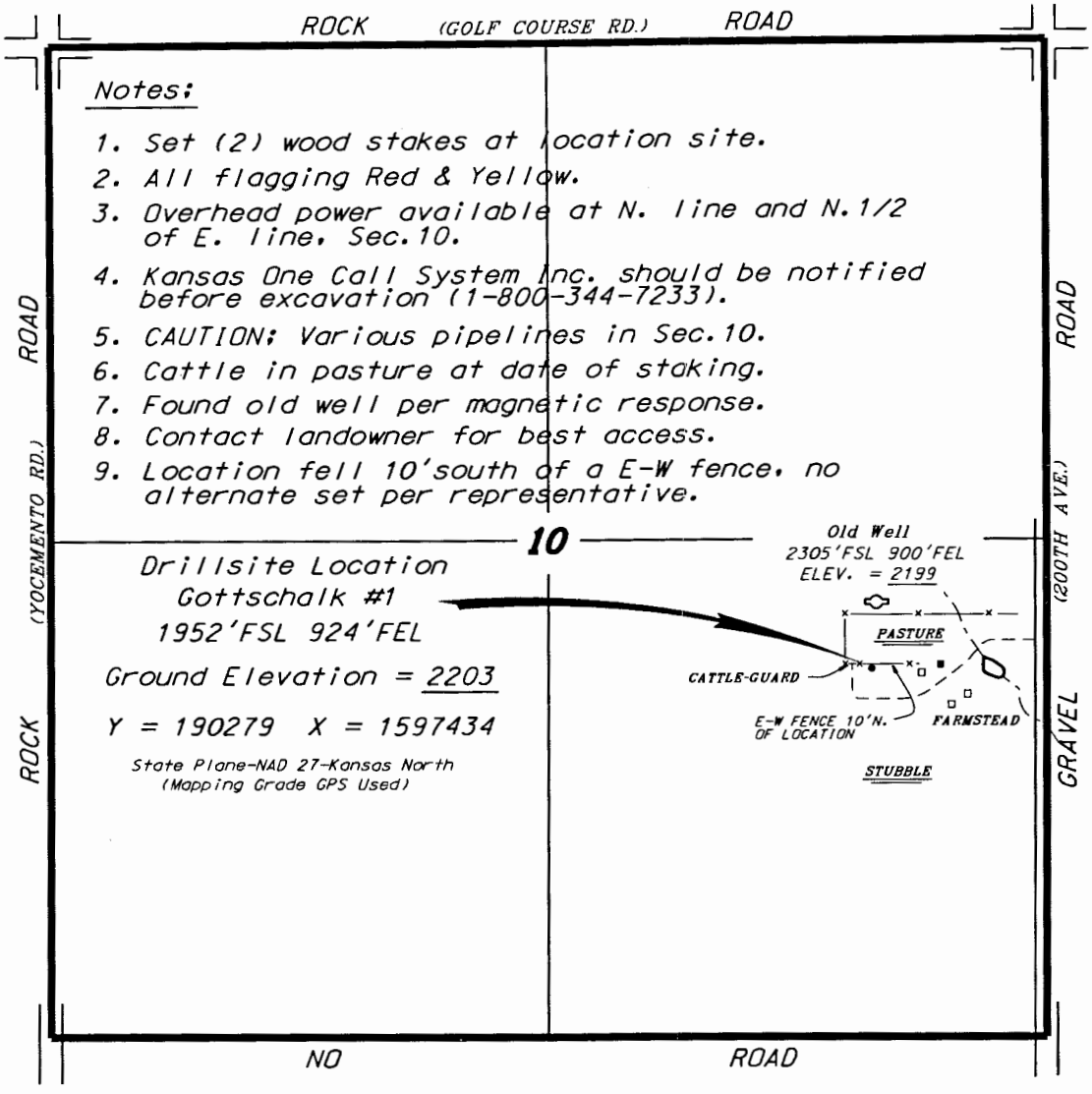

Notes:

1. Set (2) wood stakes at location site.
2. All flagging Red & Yellow.
3. Overhead power available at N. line and N.1/2 of E. line, Sec.10.
4. Kansas One Call System Inc. should be notified before excavation (1-800-344-7233).
5. CAUTION: Various pipelines in Sec.10.
6. Cattle in pasture at date of staking.
7. Found old well per magnetic response.
8. Contact landowner for best access.
9. Location fell 10'south of a E-W fence, no alternate set per representative.

*Ingress and egress to location as shown on this plat is per usage only and may not be legally opened for public use. Contact landowner, tenant and county road department for access.

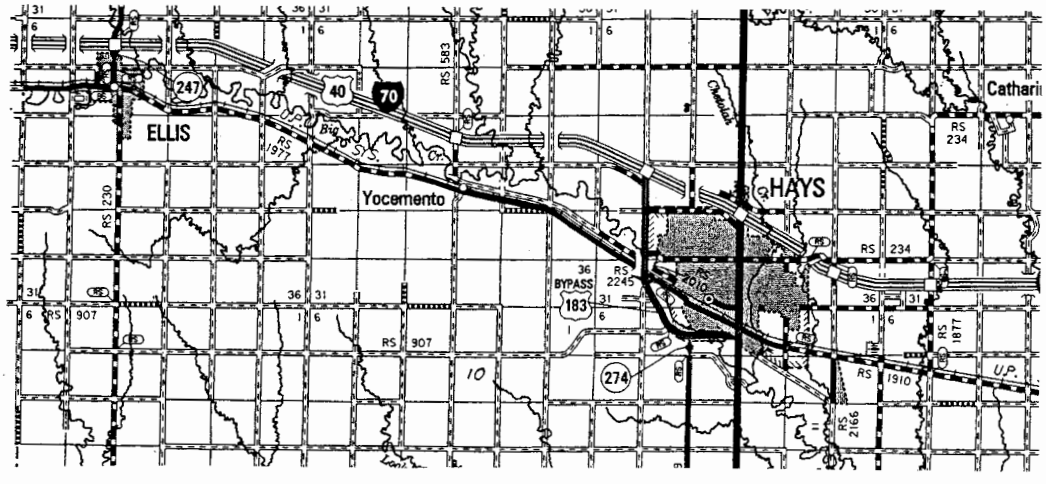

* Controlling data is based upon the best maps and photographs available to us and upon a regular section of land containing 640 acres.
* Approximate section lines were determined using the normal standard of care of oilfield surveyors practicing in the state of Kansas. The section corners, which establish the precise section lines, were not necessarily located, and the exact location of the drillsite location in the section is not guaranteed. Therefore, the operator securing this service and accepting this plat and all other parties relying thereon agree to hold Central Kansas Oilfield Services, Inc., its officers and employees harmless from all losses, costs and expenses and said entities released from any liability from incidental or consequential damages
* Elevations derived from National Geodetic Vertical Datum.

Date April 11, 2013

CENTRAL KANSAS OILFIELD SERVICES, INC. (620)792-1977

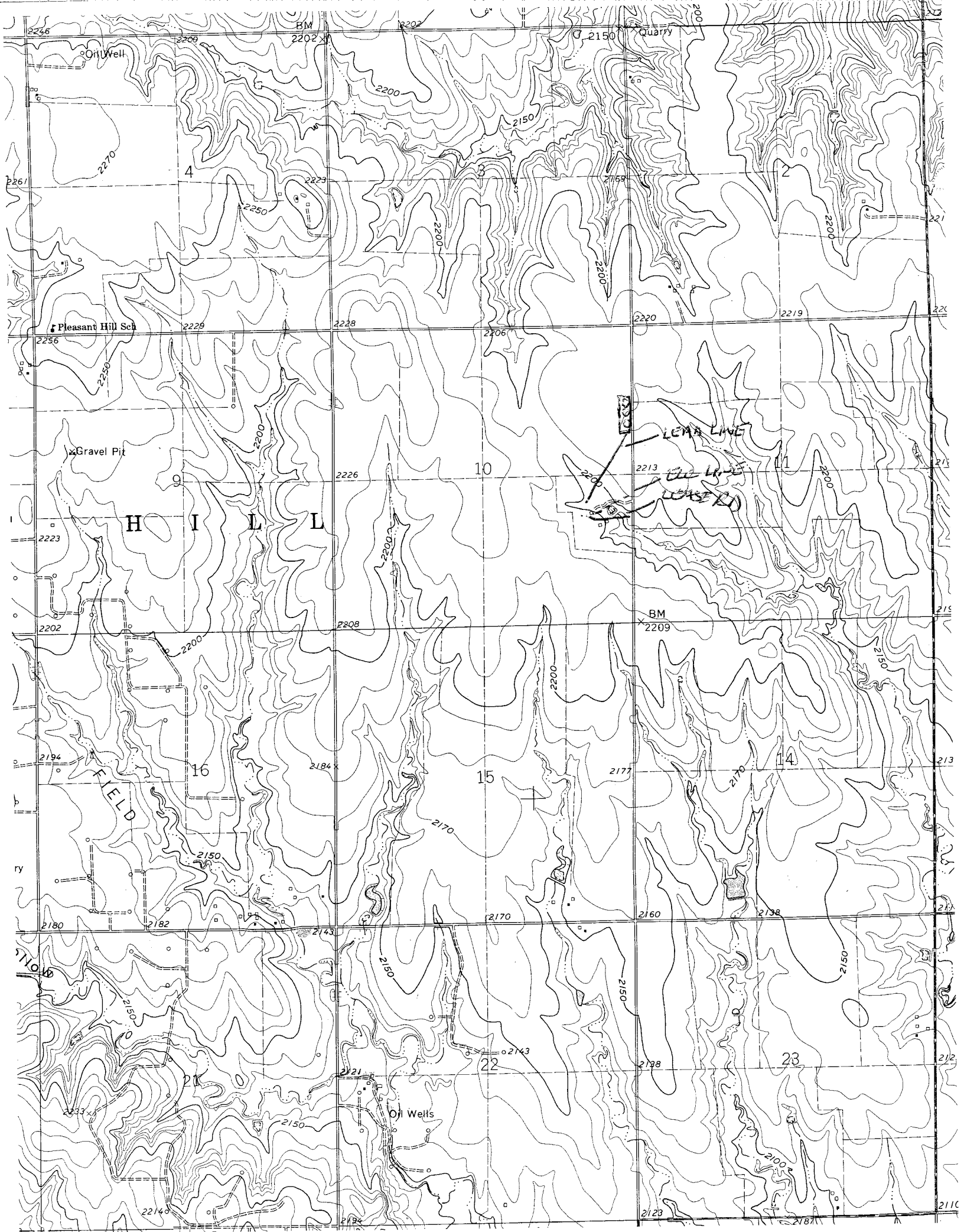
BM
2202
2150
Quarry
Oil Well
Pleasant Hill Sch
Gravel Pit
H I L L
FIELD
BM
2209
Oil Wells
LEASE LINE
4
3
2
9
10
11
16
15
14
21
22
23