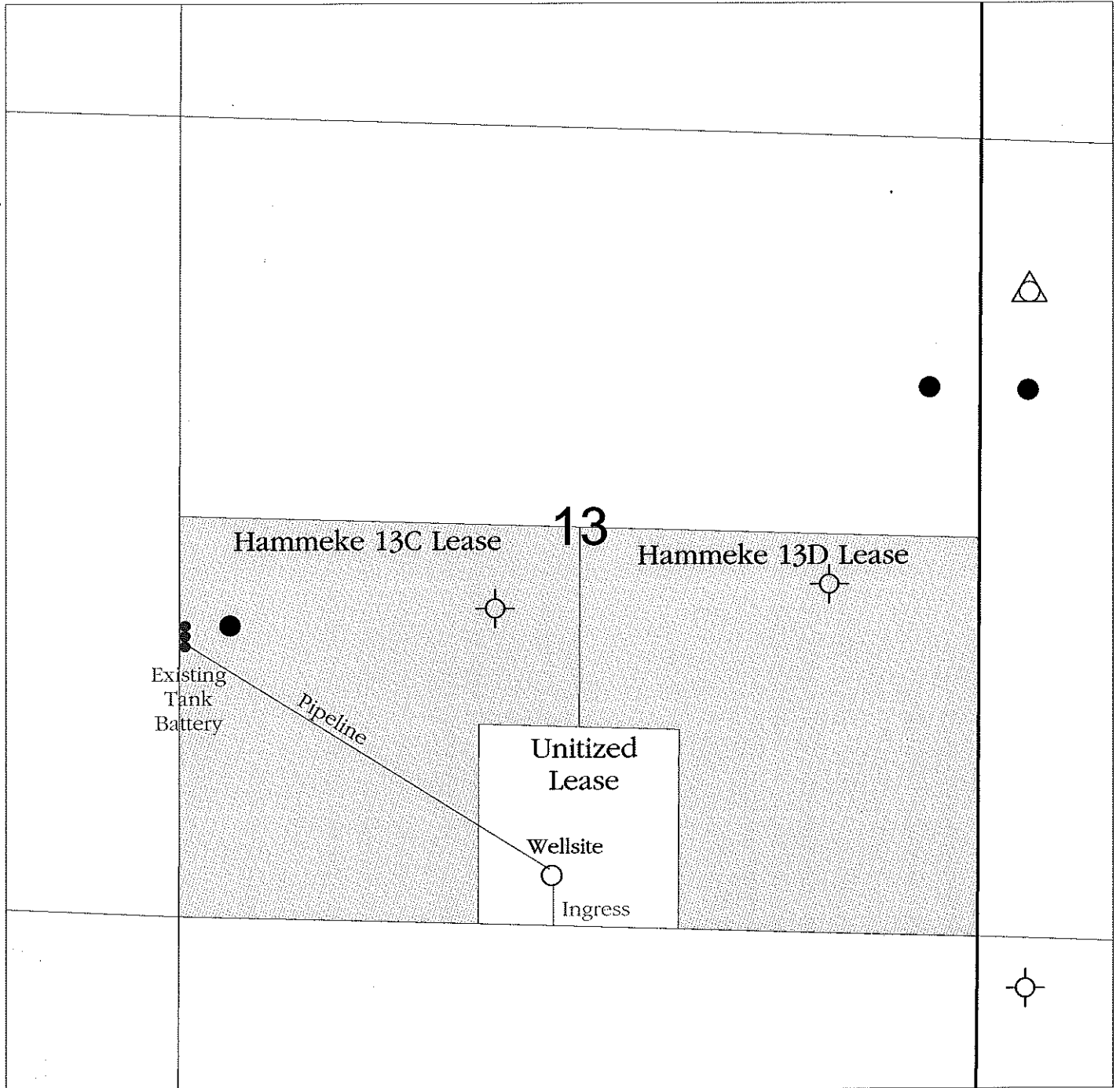


# KANSAS SURFACE OWNER NOTIFICATION ACT


R 28 W

T  
18  
S

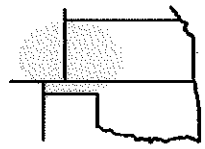


SCALE = 1 : 12,000

LANE COUNTY, KANSAS



**Pro-Stake LLC**  
 Oil Field & Construction Staking  
 P.O. Box 2324  
 Garden City, Kansas 67846  
 Office/Fax: (620) 276-6159  
 Cell: (620) 272-1499  
 burt@pro-stakelle.kscoxmail.com



**021828**  
 PLAT NO.

**11405**  
 INVOICE NO.

**Ritchie Exploration, Inc.**  
 OPERATOR  
**Lane County, KS**  
 COUNTY

**#1 Hammeke Unit**  
 LEASE NAME  
**335' FSL - 2470' FWL**  
 LOCATION SPOT

**13 18s 28w**  
 Sec. Twp. Rng.

SCALE: **1" = 1000'**  
 DATE: **Dec. 3<sup>rd</sup>, 2013**  
 MEASURED BY: **Ben R.**  
 DRAWN BY: **Luke R.**  
 AUTHORIZED BY: **Justin C.**



GR. ELEVATION: **2717.3'**

**Directions:** From the center of Dighton, Ks at the intersection of Hwy 96 & Hwy 23 - Now go 5 miles East on Hwy 96, which is approx. 70' South of the SW corner of section 13-18s-28w - Now go 0.5 mile East on Hwy 96 to ingress stake N-NW into - Now go approx. 440' N-NW through wheat stubble into staked location. Final ingress must be verified with land owner or Operator.

*This drawing does not constitute a monumented survey or a land survey plat.  
 This drawing is for construction purposes only.*

