

# FACILITIES PLAT

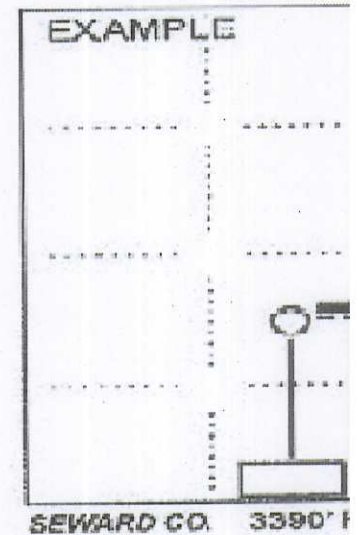
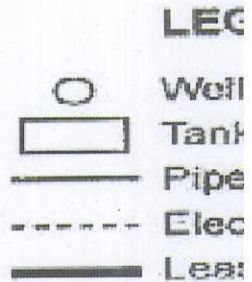
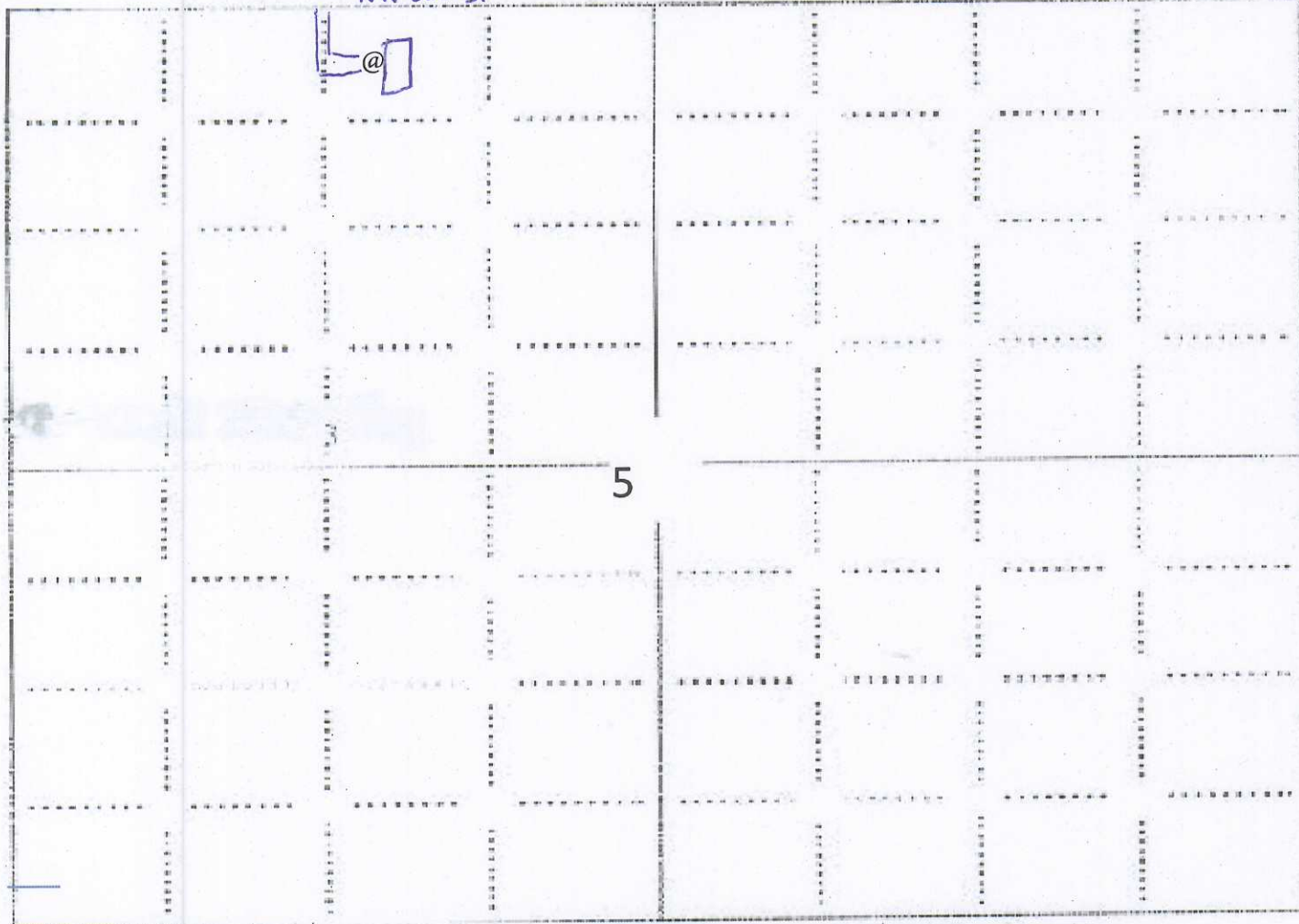
Show location of the well. Show footage to the nearest lease or unit boundary line. Show the predicted lease roads, tank batteries, pipelines and electrical lines, as required by the Kansas Surface Owner Notice Act.

259 FNL

You may attach a separate plat if desired.

CHASE RANCH 5-21-8-21 BUTLER COUNTY, KANSAS

1417  
FWL



**NOTE:** In all cases locate the spot of the proposed drilling location.

Plotting the proposed location of the well, you must show:

The manner in which you are using the depicted plat by identifying section lines, i.e. 1 section, 1 section with 8 surrounding sections, etc.

The distance of the proposed drilling location from the south / north and east / west outside section lines.