


KANSAS CORPORATION COMMISSION
OIL & GAS CONSERVATION DIVISION

Form GDP-5
August 2008
Form must be Typed


EXPLORATION & PRODUCTION WASTE TRANSFER

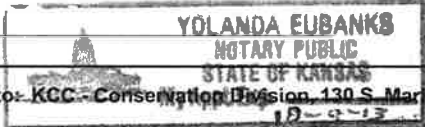
Operator Name: Vincent Oil Corporation		License Number: 5004
Operator Address: 155 N. Market, Ste 700, Wichita, Kansas		
Contact Person: M.L. Korphage		Phone Number: (316) 262 - 3573
Permit Number (API No. if applicable): 15-047-21599-00-00		Lease Name: Crockett
Source of Waste: <input type="checkbox"/> Emergency Pit <input type="checkbox"/> Dike <input type="checkbox"/> Workover Pit <input type="checkbox"/> Settling Pit <input type="checkbox"/> Burn Pit <input checked="" type="checkbox"/> Drilling Pit <input type="checkbox"/> Steel Pit <input type="checkbox"/> Haul-off Pit <input type="checkbox"/> <input type="checkbox"/> Spill / Escape		Well Number: 9-36 Source Location (QQQQ): <u>S/2 - S/2 - N/2 - NE</u> Sec. <u>36</u> Twp. <u>26</u> R. <u>17</u> <input type="checkbox"/> East <input checked="" type="checkbox"/> West <u>1200</u> Feet from <input checked="" type="checkbox"/> North / <input type="checkbox"/> South Line of Section <u>1320</u> Feet from <input checked="" type="checkbox"/> East / <input type="checkbox"/> West Line of Section <u>Edwards</u> County
Type of waste to be disposed: <input checked="" type="checkbox"/> Fluid <input type="checkbox"/> Soil <input type="checkbox"/> Mud / Cuttings <input type="checkbox"/> Other: _____		
Amount of waste: _____ No. of loads <u>180</u> Barrels _____ Tons _____ YDS		
Destination of waste: <input type="checkbox"/> Reserve Pit <input type="checkbox"/> Haul Off Pit <input checked="" type="checkbox"/> Disposal Well <input type="checkbox"/> Lease Road <input type="checkbox"/> Dike / Berm <input type="checkbox"/> Other: _____		
If waste is transferred to another reserve pit, is the lease active? <input type="checkbox"/> Yes <input type="checkbox"/> No		
Location of waste disposal:		Date of Waste Transfer: <u>8/24/2011</u>
Operator Name: <u>Oil Producers Inc. of Kansas</u>		License No.: <u>8061</u>
Lease Name: <u>Palmitier SWDW</u>		Sec. <u>16</u> Twp. <u>25</u> R. <u>16</u> <input type="checkbox"/> East <input checked="" type="checkbox"/> West
Docket No./API No.: <u>D 20,983</u>		County: <u>Edwards</u>
Comments:		

The undersigned hereby certifies that he / she is Geologist
 for Vincent Oil Corporation (Co.), a duly authorized agent, that all information shown hereon is true
 and correct to the best of his / her knowledge and belief.


 Agent Signature

Subscribed and sworn to before me on this 10th day of November, 2011.


 Notary Public

My Commission Expires: 

GREAT PLAINS FLUID SERVICES, INC.
 1710 WATERFRONT PARKWAY
 WICHITA, KS 67206
 OFFICE: 316-681-0231
 DISPATCH: 620-723-2267

INVOICE

INVOICE DATE	INVOICE NUMBER	PAGE
08/31/11	10810	1

BILL TO: VINCENT OIL CORP
 155 N. MARKET, SUITE 700
 WICHITA, KS 67202

PROJECT:

CONTRACT:

SALT WATER HAULING
 CROCKETT 9

TANK TRUCK

5.5	HR	8/24/11 103785 180 BBLs RES PIT WATER TO PALMITIER SWD	60.00	330.00
180.0	BB	SWD FEE PALMITIER SWD EDWARDS COUNTY SW/4 16-25S-16W OIL PRODUCERS, INC. OF KS D20983 8061	0.30	54.00
			TAX	0.00
			INVOICE TOTAL	384.00

6209 9115
 10110
 M7002 241