



For KCC Use:  
 Effective Date: \_\_\_\_\_  
 District # \_\_\_\_\_  
 SGA?  Yes  No

KANSAS CORPORATION COMMISSION 1184785  
 OIL & GAS CONSERVATION DIVISION

Form C-1  
 March 2010

Form must be Typed  
 Form must be Signed  
 All blanks must be Filled

**NOTICE OF INTENT TO DRILL**

*Must be approved by KCC five (5) days prior to commencing well*

*Form KSONA-1, Certification of Compliance with the Kansas Surface Owner Notification Act, MUST be submitted with this form.*

Expected Spud Date: \_\_\_\_\_  
month day year

OPERATOR: License# \_\_\_\_\_  
 Name: \_\_\_\_\_  
 Address 1: \_\_\_\_\_  
 Address 2: \_\_\_\_\_  
 City: \_\_\_\_\_ State: \_\_\_\_\_ Zip: \_\_\_\_\_ + \_\_\_\_\_  
 Contact Person: \_\_\_\_\_  
 Phone: \_\_\_\_\_

CONTRACTOR: License# \_\_\_\_\_  
 Name: \_\_\_\_\_

<b>Well Drilled For:</b>	<b>Well Class:</b>	<b>Type Equipment:</b>
<input type="checkbox"/> Oil	<input type="checkbox"/> Enh Rec	<input type="checkbox"/> Infield
<input type="checkbox"/> Gas	<input type="checkbox"/> Storage	<input type="checkbox"/> Pool Ext.
	<input type="checkbox"/> Disposal	<input type="checkbox"/> Wildcat
<input type="checkbox"/> Seismic ; _____ # of Holes	<input type="checkbox"/> Other	<input type="checkbox"/> Mud Rotary
<input type="checkbox"/> Other: _____		<input type="checkbox"/> Air Rotary
		<input type="checkbox"/> Cable
<input type="checkbox"/> If OWWO: old well information as follows:		

Operator: \_\_\_\_\_  
 Well Name: \_\_\_\_\_  
 Original Completion Date: \_\_\_\_\_ Original Total Depth: \_\_\_\_\_

Directional, Deviated or Horizontal wellbore?  Yes  No  
 If Yes, true vertical depth: \_\_\_\_\_  
 Bottom Hole Location: \_\_\_\_\_  
 KCC DKT #: \_\_\_\_\_

Spot Description: \_\_\_\_\_  
 \_\_\_\_\_ - \_\_\_\_\_ - \_\_\_\_\_ Sec. \_\_\_\_\_ Twp. \_\_\_\_\_ S. R. \_\_\_\_\_  E  W  
(Q/Q/Q/Q)  
 \_\_\_\_\_ feet from  N /  S Line of Section  
 \_\_\_\_\_ feet from  E /  W Line of Section

Is SECTION:  Regular  Irregular?  
 (Note: Locate well on the Section Plat on reverse side)

County: \_\_\_\_\_  
 Lease Name: \_\_\_\_\_ Well #: \_\_\_\_\_

Field Name: \_\_\_\_\_  
 Is this a Prorated / Spaced Field?  Yes  No

Target Formation(s): \_\_\_\_\_  
 Nearest Lease or unit boundary line (in footage): \_\_\_\_\_

Ground Surface Elevation: \_\_\_\_\_ feet MSL

Water well within one-quarter mile:  Yes  No

Public water supply well within one mile:  Yes  No

Depth to bottom of fresh water: \_\_\_\_\_

Depth to bottom of usable water: \_\_\_\_\_

Surface Pipe by Alternate:  I  II

Length of Surface Pipe Planned to be set: \_\_\_\_\_

Length of Conductor Pipe (if any): \_\_\_\_\_

Projected Total Depth: \_\_\_\_\_

Formation at Total Depth: \_\_\_\_\_

Water Source for Drilling Operations:  
 Well  Farm Pond  Other: \_\_\_\_\_

DWR Permit #: \_\_\_\_\_  
 (Note: Apply for Permit with DWR )

Will Cores be taken?  Yes  No  
 If Yes, proposed zone: \_\_\_\_\_

**AFFIDAVIT**

The undersigned hereby affirms that the drilling, completion and eventual plugging of this well will comply with K.S.A. 55 et. seq.

It is agreed that the following minimum requirements will be met:

1. Notify the appropriate district office **prior** to spudding of well;
2. A copy of the approved notice of intent to drill **shall be** posted on each drilling rig;
3. The minimum amount of surface pipe as specified below **shall be set** by circulating cement to the top; in all cases surface pipe **shall be set** through all unconsolidated materials plus a minimum of 20 feet into the underlying formation.
4. If the well is dry hole, an agreement between the operator and the district office on plug length and placement is necessary **prior to plugging**;
5. The appropriate district office will be notified before well is either plugged or production casing is cemented in;
6. If an ALTERNATE II COMPLETION, production pipe shall be cemented from below any usable water to surface within **120 DAYS** of spud date. Or pursuant to Appendix "B" - Eastern Kansas surface casing order #133,891-C, which applies to the KCC District 3 area, alternate II cementing must be completed within 30 days of the spud date or the well shall be plugged. **In all cases, NOTIFY district office** prior to any cementing.

**Submitted Electronically**

**For KCC Use ONLY**

API # 15 - \_\_\_\_\_

Conductor pipe required \_\_\_\_\_ feet

Minimum surface pipe required \_\_\_\_\_ feet per ALT.  I  II

Approved by: \_\_\_\_\_

**This authorization expires:** \_\_\_\_\_  
(This authorization void if drilling not started within 12 months of approval date.)

Spud date: \_\_\_\_\_ Agent: \_\_\_\_\_

**Remember to:**

- File Certification of Compliance with the Kansas Surface Owner Notification Act (KSONA-1) with Intent to Drill;
- File Drill Pit Application (form CDP-1) with Intent to Drill;
- File Completion Form ACO-1 within 120 days of spud date;
- File acreage attribution plat according to field proration orders;
- Notify appropriate district office 48 hours prior to workover or re-entry;
- Submit plugging report (CP-4) after plugging is completed (within 60 days);
- Obtain written approval before disposing or injecting salt water.
- If well will not be drilled or permit has expired (See: authorized expiration date) please check the box below and return to the address below.

**Well will not be drilled or Permit Expired** Date: \_\_\_\_\_  
 Signature of Operator or Agent: \_\_\_\_\_

E  
W

For KCC Use ONLY

API # 15 - \_\_\_\_\_

**IN ALL CASES PLOT THE INTENDED WELL ON THE PLAT BELOW**

In all cases, please fully complete this side of the form. Include items 1 through 5 at the bottom of this page.

Operator: \_\_\_\_\_

Lease: \_\_\_\_\_

Well Number: \_\_\_\_\_

Field: \_\_\_\_\_

Number of Acres attributable to well: \_\_\_\_\_

QTR/QTR/QTR/QTR of acreage: \_\_\_\_\_ - \_\_\_\_\_ - \_\_\_\_\_ - \_\_\_\_\_

Location of Well: County: \_\_\_\_\_

\_\_\_\_\_ feet from  N /  S Line of Section

\_\_\_\_\_ feet from  E /  W Line of Section

Sec. \_\_\_\_\_ Twp. \_\_\_\_\_ S. R. \_\_\_\_\_  E  W

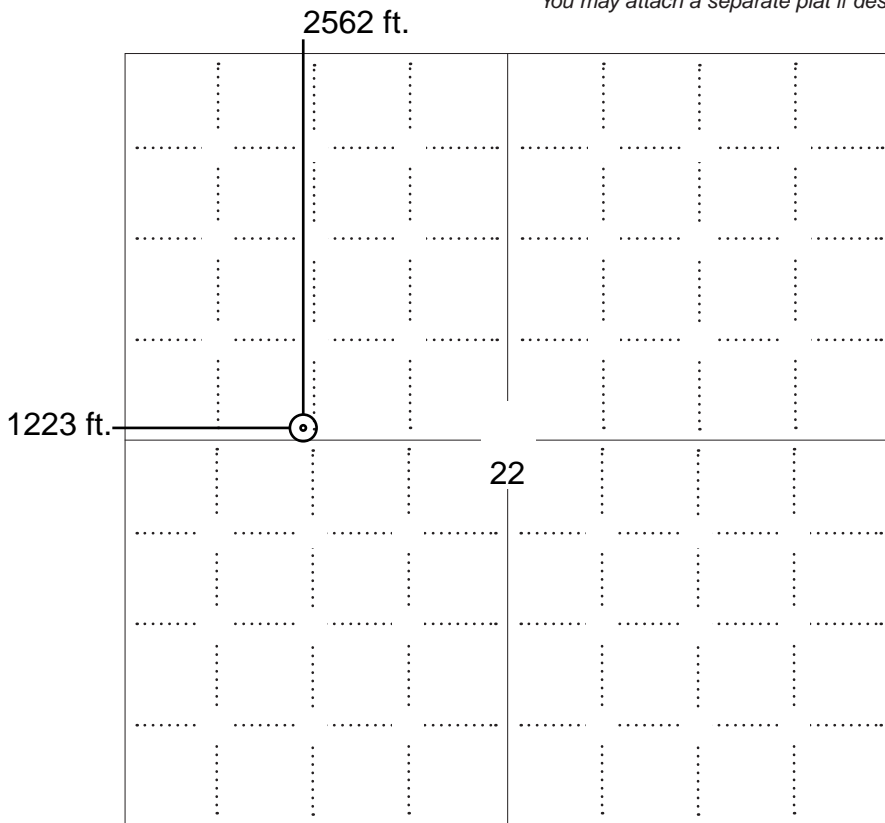
Is Section:  Regular or  Irregular

**If Section is Irregular, locate well from nearest corner boundary.**

Section corner used:  NE  NW  SE  SW

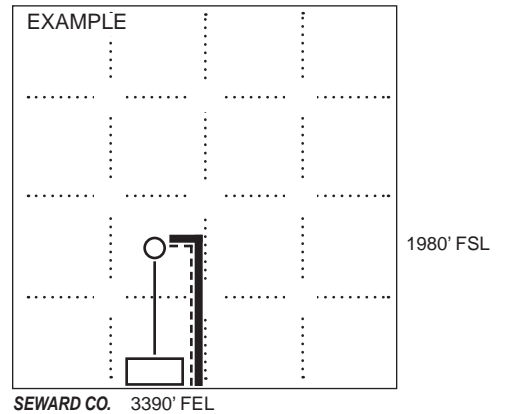
**PLAT**

Show location of the well. Show footage to the nearest lease or unit boundary line. Show the predicted locations of lease roads, tank batteries, pipelines and electrical lines, as required by the Kansas Surface Owner Notice Act (House Bill 2032). You may attach a separate plat if desired.



**LEGEND**

- Well Location
- Tank Battery Location
- Pipeline Location
- Electric Line Location
- Lease Road Location



**NOTE: In all cases locate the spot of the proposed drilling locaton.**

**In plotting the proposed location of the well, you must show:**

1. The manner in which you are using the depicted plat by identifying section lines, i.e. 1 section, 1 section with 8 surrounding sections, 4 sections, etc.
2. The distance of the proposed drilling location from the south / north and east / west outside section lines.
3. The distance to the nearest lease or unit boundary line (in footage).
4. If proposed location is located within a prorated or spaced field a certificate of acreage attribution plat must be attached: (C0-7 for oil wells; CG-8 for gas wells).
5. The predicted locations of lease roads, tank batteries, pipelines, and electrical lines.

**APPLICATION FOR SURFACE PIT**

*Submit in Duplicate*

Operator Name: _____		License Number: _____	
Operator Address: _____			
Contact Person: _____		Phone Number: _____	
Lease Name & Well No.: _____		Pit Location (QQQQ): _____-_____-_____-_____	
Type of Pit: <input type="checkbox"/> Emergency Pit <input type="checkbox"/> Burn Pit <input type="checkbox"/> Settling Pit <input type="checkbox"/> Drilling Pit <input type="checkbox"/> Workover Pit <input type="checkbox"/> Haul-Off Pit <i>(If WP Supply API No. or Year Drilled)</i>		Pit is: <input type="checkbox"/> Proposed <input type="checkbox"/> Existing If Existing, date constructed: _____ Pit capacity: _____ (bbls)	
Is the pit located in a Sensitive Ground Water Area? <input type="checkbox"/> Yes <input type="checkbox"/> No		Chloride concentration: _____ mg/l <i>(For Emergency Pits and Settling Pits only)</i>	
Is the bottom below ground level? <input type="checkbox"/> Yes <input type="checkbox"/> No		Artificial Liner? <input type="checkbox"/> Yes <input type="checkbox"/> No	
How is the pit lined if a plastic liner is not used? _____			
Pit dimensions (all but working pits):    _____ Length (feet)    _____ Width (feet) <input type="checkbox"/> N/A: Steel Pits Depth from ground level to deepest point: _____ (feet) <input type="checkbox"/> No Pit			
If the pit is lined give a brief description of the liner material, thickness and installation procedure.		Describe procedures for periodic maintenance and determining liner integrity, including any special monitoring.	
Distance to nearest water well within one-mile of pit: _____ feet    Depth of water well _____ feet		Depth to shallowest fresh water _____ feet. Source of information: <input type="checkbox"/> measured <input type="checkbox"/> well owner <input type="checkbox"/> electric log <input type="checkbox"/> KDWR	
<b>Emergency, Settling and Burn Pits ONLY:</b> Producing Formation: _____ Number of producing wells on lease: _____ Barrels of fluid produced daily: _____ Does the slope from the tank battery allow all spilled fluids to flow into the pit? <input type="checkbox"/> Yes <input type="checkbox"/> No		<b>Drilling, Workover and Haul-Off Pits ONLY:</b> Type of material utilized in drilling/workover: _____ Number of working pits to be utilized: _____ Abandonment procedure: _____ Drill pits must be closed within 365 days of spud date.	
Submitted Electronically			

<b>KCC OFFICE USE ONLY</b>			
<input type="checkbox"/> Liner <input type="checkbox"/> Steel Pit <input type="checkbox"/> RFAC <input type="checkbox"/> RFAS			
Date Received: _____ Permit Number: _____ Permit Date: _____ Lease Inspection: <input type="checkbox"/> Yes <input type="checkbox"/> No			



### CERTIFICATION OF COMPLIANCE WITH THE KANSAS SURFACE OWNER NOTIFICATION ACT

*This form must be submitted with all Forms C-1 (Notice of Intent to Drill); CB-1 (Cathodic Protection Borehole Intent); T-1 (Request for Change of Operator Transfer of Injection or Surface Pit Permit); and CP-1 (Well Plugging Application). Any such form submitted without an accompanying Form KSONA-1 will be returned.*

Select the corresponding form being filed:  C-1 (Intent)  CB-1 (Cathodic Protection Borehole Intent)  T-1 (Transfer)  CP-1 (Plugging Application)

OPERATOR: License # \_\_\_\_\_  
Name: \_\_\_\_\_  
Address 1: \_\_\_\_\_  
Address 2: \_\_\_\_\_  
City: \_\_\_\_\_ State: \_\_\_\_\_ Zip: \_\_\_\_\_ + \_\_\_\_\_  
Contact Person: \_\_\_\_\_  
Phone: ( \_\_\_\_\_ ) \_\_\_\_\_ Fax: ( \_\_\_\_\_ ) \_\_\_\_\_  
Email Address: \_\_\_\_\_

Well Location:  
\_\_\_\_ - \_\_\_\_ - \_\_\_\_ - \_\_\_\_ Sec. \_\_\_\_ Twp. \_\_\_\_ S. R. \_\_\_\_  East  West  
County: \_\_\_\_\_  
Lease Name: \_\_\_\_\_ Well #: \_\_\_\_\_

*If filing a Form T-1 for multiple wells on a lease, enter the legal description of the lease below:*

**Surface Owner Information:**

Name: \_\_\_\_\_  
Address 1: \_\_\_\_\_  
Address 2: \_\_\_\_\_  
City: \_\_\_\_\_ State: \_\_\_\_\_ Zip: \_\_\_\_\_ + \_\_\_\_\_

*When filing a Form T-1 involving multiple surface owners, attach an additional sheet listing all of the information to the left for each surface owner. Surface owner information can be found in the records of the register of deeds for the county, and in the real estate property tax records of the county treasurer.*

*If this form is being submitted with a Form C-1 (Intent) or CB-1 (Cathodic Protection Borehole Intent), you must supply the surface owners and the KCC with a plat showing the predicted locations of lease roads, tank batteries, pipelines, and electrical lines. The locations shown on the plat are preliminary non-binding estimates. The locations may be entered on the Form C-1 plat, Form CB-1 plat, or a separate plat may be submitted.*

**Select one of the following:**

- I certify that, pursuant to the Kansas Surface Owner Notice Act (House Bill 2032), I have provided the following to the surface owner(s) of the land upon which the subject well is or will be located: 1) a copy of the Form C-1, Form CB-1, Form T-1, or Form CP-1 that I am filing in connection with this form; 2) if the form being filed is a Form C-1 or Form CB-1, the plat(s) required by this form; and 3) my operator name, address, phone number, fax, and email address.
- I have not provided this information to the surface owner(s). I acknowledge that, because I have not provided this information, the KCC will be required to send this information to the surface owner(s). To mitigate the additional cost of the KCC performing this task, I acknowledge that I must provide the name and address of the surface owner by filling out the top section of this form and that I am being charged a \$30.00 handling fee, payable to the KCC, which is enclosed with this form.

*If choosing the second option, submit payment of the \$30.00 handling fee with this form. If the fee is not received with this form, the KSONA-1 form and the associated Form C-1, Form CB-1, Form T-1, or Form CP-1 will be returned.*

I Submitted Electronically

FORM 88 - (PRODUCERS SPECIAL)(PAID-UP W/OPT)

63U (Rev. 2004 CRI)

## OIL & GAS LEASE

AGREEMENT, Made and entered into the 22ND day of March, 2011 by and between **MARY JO HAMON AND CHARLES E. HAMON**, wife and husband whose mailing address is 5557 190th Street, Valley Falls, KS 66088 hereinafter called Lessor (whether one or more), and **SHELBY RESOURCES, LLC**, 445 Union Boulevard, Suite 208, Lakewood, CO 80228, hereinafter called Lessee:

Lessor, in consideration of ten and more Dollars (\$10.00) in hand paid, receipt of which is hereby acknowledged and of the royalties herein provided and of the agreements of the Lessee herein contained, hereby grants, leases and lets exclusively unto Lessee for the purpose of investigating, exploring, prospecting, drilling, mining and operating for and producing oil, liquid hydrocarbons, all gases and their respective constituent products, injecting gas, water, other fluids and air into subsurface strata, laying pipe lines, storing oil, building tanks, power stations, telephone lines, and other structures and things thereon to produce, save, take care of, treat, manufacture, process, store and transport said oil, liquid hydrocarbons, gases and their respective constituent products and other products manufactured therefrom, and temporary housing and otherwise caring for its employees, the following described land, together with an reversionary rights and after-acquired interest, therein situated in County of Barton, State of Kansas described as follows, to-wit:

**TOWNSHIP 18 SOUTH, RANGE 14 WEST OF THE 6<sup>TH</sup> PRINCIPAL MERIDIAN**  
Section 22: NW¼

Index \_\_\_\_\_  
Numerical 11  
Cross \_\_\_\_\_  
DC Book \_\_\_\_\_  
Plat Book \_\_\_\_\_  
Military Book \_\_\_\_\_  
Art of Inc Book \_\_\_\_\_  
Scanned \_\_\_\_\_



containing 160.00 acres, more or less.

Subject to the provisions herein contained, this lease shall remain in force for a term of two (2) years (called "primary term"), and as long thereafter as oil, liquid hydrocarbons, gas or other respective constituent products, or any of them, is produced from said land or land with which said land is pooled.

In consideration of the premises the said Lessee covenants and agrees:

- 1<sup>st</sup>. To deliver to the credit of Lessor, free of cost the equal one eighth (1/8th) part of all oil produced and saved from the leased premises.
- 2<sup>nd</sup>. To pay Lessor for gas of whatsoever nature or kind produced and sold, or used off the premises, or used in the manufacture of any products therefrom, one-eighth (1/8th), at the market price at the well, (but, as to gas sold by Lessee, in no event more than one-eighth (1/8th) of the proceeds received by Lessee from such sales), for the gas sold, used off the premises, or in the manufacture of products therefrom, said payments to be made monthly.

This lease may be maintained during the primary term hereof without further payment or drilling operations. If the Lessee shall commence to drill a well within the term of this lease or any extension thereof, the Lessee shall have the right to drill such well to completion with reasonable diligence and dispatch, and if oil or gas, or either of them, be found in paying quantities, this lease shall continue and be in force with like effect as if such well had been completed within the term of years first mentioned.

If said Lessor owns a less interest in the above described land than the entire and undivided fee simple estate therein, then the royalties herein provided for shall be paid the said Lessor only in the proportion which Lessor's interest bears to the whole and undivided fee.

Lessee shall have the right to use, free of cost, gas, oil and water produced on said land for Lessee's operations thereon, except water from the wells of Lessor.

When requested by Lessor, Lessee shall bury Lessee's pipe lines below plow depth.

No well shall be drilled nearer than 200 feet to the house or barn now located on said premises without written consent of Lessor.

Lessee shall pay for damages caused by Lessee's operations to growing crops on said land.

Lessee shall have the right at any time to remove all machinery and fixtures placed on said premises, including the right to draw and remove casing.

If the estate of either party hereto is assigned, and the privilege of assigning in whole or in part is expressly allowed, the covenants hereof shall extend to their heirs, executors, administrators, successors or assigns, but no change in the ownership of the land or assignment of rentals or royalties shall be binding on the Lessee until after the Lessee has been furnished with a written transfer or assignment or a true copy thereof. In case Lessee assigns this lease, in whole or in part, Lessee shall be relieved of all obligations with respect to the assigned portion or portions arising subsequent to the date of assignment.

Lessee may at any time execute and deliver to Lessor or place of record a release or releases covering any portion or portions of the above described premises and thereby surrender this lease as to such portion or portions and be relieved of all obligations as to the acreage surrendered.

All express or implied covenants of this lease shall be subject to all Federal and State Laws, Executive Orders, Rules or Regulations, and this lease shall not be terminated in whole or in part, nor lessee held liable in damages, for failure to comply therewith, if compliance is prevented by, or if such failure is the result of, any such Law, Order, Rule or Regulation.

Lessor shall have the right at any time to redeem for Lessor, by payment any mortgages, taxes or other liens on the above described lands, in the event of default of payment by Lessor, and be subrogated to the rights of the holder thereof, and the undersigned Lessors, for themselves and their heirs, successors and assigns, hereby surrender and release all right of dower and homestead in the premises described herein, in so far as said right of dower and homestead may in any way affect the purposes for which this lease is made, as recited herein.

Lessee, at its option, is hereby given the right and power to pool or combine the acreage covered by this lease or any portion thereof with other land, lease or leases in the immediate vicinity thereof, when in Lessee's judgment it is necessary or advisable to do so in order to properly develop and operate said lease premises so as to promote the conservation of oil, gas or other minerals in and under and that may be produced from said premises, such pooling to be of tracts contiguous to one another and to be into a unit or units not exceeding 40 acres each in the event of an oil well, or into a unit or units not exceeding 40 acres each in the event of a gas well. Lessee shall execute in writing and record in the conveyance records of the county in which the land

herein leased is situated an instrument identifying and describing the pooled acreage. The entire acreage so pooled into a tract or unit shall be treated, for all purposes except the payment of royalties on production from the pooled unit, as if it were included in this lease. If production is found on the pooled acreage, it shall be treated as if production is had from this lease, whether the well or wells be located on the premises covered by this lease or not. In lieu of the royalties elsewhere herein specified, Lessor shall receive on production from a unit so pooled only such portion of the royalty stipulated herein as the amount of his acreage placed in the unit or his royalty interest therein on an acreage basis bears to the total acreage so pooled in the particular unit involved.

Lessee, its successors and assigns, shall have the sole and exclusive option, but not the obligation, ending upon the expiration date of the primary or secondary term of this lease, to elect to extend the term of all or any part of said lease for a term of one (1) year by tendering to Lessor hereunder the sum of \$10.00 per net mineral acre owned by Lessor and selected by Lessee. Lessee shall file an Affidavit of Extension in the records of Barton County, Kansas, upon its election to exercise the foregoing option.

IN WITNESS WHEREOF, the undersigned execute this instrument as of the day and year first above written.

x *Charles E. Hamon*  
Charles E. Hamon

x *Mary Jo Hamon*  
Mary Jo Hamon

STATE OF Kansas

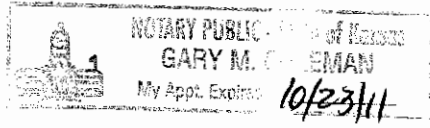
§.

COUNTY OF

BEFORE ME, the undersigned, a Notary Public, in and from said County and State, on this 8 day of March, 2011, personally appeared Mary Jo Hamon and Charles E. Hamon, wife and husband.

My Commission Expires: 10/23/11

*Gary M. Coleman*  
Notary Public:  
Address:



406 Broadway  
Valley Falls, Mo. 66088

**OIL AND GAS LEASE**

THIS AGREEMENT, Entered into this the 15th day of April, 2011  
 between: Loretta Polzin, Trustee of the Loretta Polzin Trust dated November 16, 1989  
15004 E. 43rd  
Independence, Missouri 64055

and L. D. Davis, 7 SW 26th Avenue, Great Bend, Kansas 67530 hereinafter called lessor,  
 witness \_\_\_\_\_ hereinafter called lessee, does

1. That lessor, for and in consideration of Ten (\$10.00) and more, in hand paid, and of the covenants and agreements hereinafter contained to be performed by the lessee, has this day granted, leased and let and by these presents does hereby grant, lease and let exclusively unto the lessee the hereinafter described land, with any reversionary rights therein, and with the right to utilize this lease or any part thereof with other oil and gas leases as to all or any part of the land covered thereby as hereinafter provided, for the purpose of carrying on geological, geophysical and other exploratory work thereon, including core drilling and the drilling, mining, and operating for, producing and saving all of the oil, gas, gas condensate, gas distillate, casing head gasoline and their respective constituent vapors, and all other gases, found thereon, the exclusive right of injecting water, brine, and other fluids and substances into the subsurface strata, and for constructing roads, laying pipe lines, building tanks, storing oil, building power stations, electrical lines and other structures thereon necessary or convenient for the economical operation of said land alone or conjointly with neighboring lands, to produce, save, take care of, and manufacture all of such substances, and the injection of water, brine, and other substances into the subsurface strata, said tract of land being situated in the County of Barton

State of Kansas, described as follows:

Index \_\_\_\_\_  
 Numerical \_\_\_\_\_  
 Cross \_\_\_\_\_  
 DC Book \_\_\_\_\_  
 Plat Book \_\_\_\_\_  
 Military Book \_\_\_\_\_  
 Art of Inc Book \_\_\_\_\_  
 Scanned \_\_\_\_\_

**Southwest Quarter (SW/4) of Section Twenty-two (22),  
 Township Eighteen (18) South, Range Fourteen (14) West**

containing 160 acres more or less.

2. This lease shall remain in force for a term of two (2) years (called "primary term") and as long thereafter as oil, gas, casinghead gas, casinghead gasoline or any of the products covered by this lease is or can be produced.
3. The lessee shall deliver to lessor as royalty, free of cost, or into the pipe line to which lessee may connect its wells the equal one-eighth part of all oil produced and saved from the leased premises, or at the lessee's option may pay to the lessor for such one-eighth royalty the market price at the wellhead for oil of like grade and gravity prevailing on the day such oil is run into the pipe line or into storage tanks.
4. The lessee shall pay to the lessor, as a royalty, one-eighth (1/8th) of the proceeds received by the lessee from the sale of gas, gas condensate, gas distillate, casinghead gas, gas used for the manufacture of gasoline or any other product, and all other gases, including their constituent parts, produced from the land herein leased. If such gas is not sold by the lessee, lessee may pay or tender annually at or before the end of each yearly period during which such gas is not sold, as a shut-in royalty, whether one or more wells, an amount equal to the delay rental provided in paragraph 5 hereof, and while said shut-in royalty is so paid or tendered, it will be considered under all provisions of this lease that gas is being produced in paying quantities. The first yearly period during which such gas is not sold shall begin on the date the first well is completed for production of gas.
5. This lease is a paid-up lease and may be maintained during the primary term without further payments or drilling operations.
6. In the event said lessor owns a less interest in the above described land than the entire and undivided fee simple estate therein then the royalties and rentals herein provided for shall be paid to said lessor only in the proportion which his interest bears to the whole and undivided fee, however, in the event the title to any interest in said land should revert to lessor, or his heirs, or his or their grantee, this lease shall cover such reversion, and rentals hereunder shall be increased at the next succeeding rental anniversary after written notice of such reversion by lessor to lessee, provided said notice is received by lessee at least 30 days prior to any such rental anniversary.
7. The lessee shall have the right to use, free of cost, gas, oil and water found on said land for its operations thereon, except water from existing wells of the lessor. When required by lessor, the lessee shall bury its pipe lines below plow depth and shall pay for damage caused by its operations to growing crops on said land. No well shall be drilled nearer than 200 feet to the house or barn now on said premises without written consent of the lessor. Lessee shall have the right at any time during, or after the expiration of this lease to remove all machinery, fixtures, houses, buildings and other structures placed on said premises, including the right to draw and remove all casing.
8. If the estate of either party hereto is assigned (and the privilege of assigning in whole or in part is expressly allowed), the covenants hereof shall extend to the heirs, devisees, executors, administrators, successors and assigns, but no change or division in ownership of the land, rentals, or royalties, however accomplished, shall operate to enlarge the obligations or diminish the rights of lessee, and no change of ownership in the land or in the rentals or royalties or any sum due under this lease shall be binding on the lessee until it has been furnished with either the original recorded instrument of conveyance or a duly certified copy thereof, or a certified copy of the will of any deceased owner and of the probate thereof, or a certified copy of the proceedings showing appointment of an administrator for the estate of any deceased owner, whichever is appropriate, together with all original recorded instruments of conveyance or duly certified copies thereof necessary in showing a complete chain of title back to lessor of the full interest claimed, and all advance payments of rentals made hereunder before receipt of said documents shall be binding on any direct or indirect assignee, grantee, devisee, or administrator, executor, or heir of lessor.
9. If the leased premises are now or shall hereafter be owned in severality or in separate tracts, the premises may nonetheless be developed and operated as one lease, and all royalties and rentals accruing hereunder shall be divided among and paid to such separate owners in the proportion that the acreage owned by each separate owner bears to the entire leased acreage. There shall be no obligation on the part of the lessee to offset wells on separate tracts into which the land covered by this lease may now or hereafter be divided by sale, devise, descent or otherwise, or to furnish separate measuring or receiving tanks.
10. Lessor hereby warrants and agrees to defend the title to the land herein described and agrees that the lessee, at its option, may pay and discharge in whole or in part any taxes, mortgages, or other liens existing, levied, or assessed on or against the above described lands and, in event it exercises such options it shall be subrogated to the rights of any holder or holders thereof and may reimburse itself by applying to the discharge of any such mortgage, tax or other lien, any royalty or rentals accruing hereunder.
11. Lessee may at any time surrender or cancel this lease in whole or in part by delivering or mailing such release to the lessor, or by placing same of record in the proper county. In case said lease is surrendered and canceled as to only a portion of the acreage covered thereby, then all payments and liabilities thereafter accruing under the terms of said lease as to the portion canceled shall cease and determine and any rentals thereafter paid may be apportioned on an acreage basis, but as to the portion of the acreage not released the terms and provisions of this lease shall continue and remain in full force and effect for all purposes.
12. All provisions hereof, express or implied, shall be subject to all federal and state laws and the orders, rules, or regulations (and interpretations thereof) of all governmental agencies administering the same, and this lease shall not be in any way terminated wholly or partially nor shall the lessee be liable in damages for failure to comply with any of the express or implied provisions hereof if such failure accords with any such laws, orders, rules, or regulations (or interpretations thereof). If lessee should be prevented during the last six months of the primary term hereof from drilling a well hereunder by the order of any constituted authority having jurisdiction thereof, the primary term of this lease shall continue until six months after said order is suspended, but the lessee shall pay delay rentals herein provided during such extended time.
13. Lessee, at its option, is hereby given the right and power to pool or combine into one or more units the land covered by this lease, or any portion thereof, with other land covered by another lease, or leases when, in lessee's judgment, it is necessary or advisable to do so in order to properly develop and operate said lease premises so as to promote the conservation of such minerals in and under said land, such pooling to be in a unit or units not exceeding 40 acres each in the event of an oil well, or into a unit or units not exceeding 640 acres each in the event of a gas and/or condensate or distillate well, plus a tolerance of ten percent (10%) to conform to Governmental Survey quarter sections. Lessee shall execute in writing and file for record in the county in which the land is situated an instrument identifying and describing the pooled acreage. The entire acreage so pooled into a unit or units shall be treated for all purposes, except the payments of royalties on production from the pooled unit, as if it were included in this lease. If production is found on any part of the pooled acreage it shall be treated as if production is had from this lease whether any well is located on the land covered by this lease or not. Any well drilled on any such unit shall be and constitute a well hereunder. In lieu of the royalties elsewhere herein specified lessor shall receive on production from the unit so pooled only such portion of the royalty stipulated herein as the amount of his net royalty interest therein on an acreage basis bears to the total mineral acreage so pooled in the particular unit involved.
14. This lease and all its terms, conditions, and stipulations shall extend to and be binding on all successors of said lessor and lessee.

Lessee has the option to extend the primary term for an additional one year after April 15, 2013, by paying to Lessor a bonus in the amount of \$1,600.00.


IN WITNESS WHEREOF, we sign the day and year first above written.



Loretta Polzin, Trustee of the Loretta Polzin Trust dated November 16, 1989

REGISTRY OF DEEDS  
 MARCIA JOHNSON BARTON COUNTY, KS  
 Book: 616 Page: 4454  
 Receipt #: 106607 Total Fees: \$12.00  
 Pages Recorded: 2

Date Recorded: 4/21/2011 4:06:31 PM



STATE OF Missouri ss.  
COUNTY OF JACKSON


ACKNOWLEDGMENT FOR INDIVIDUAL (Kans., Okla., and Colo.)

Before me, the undersigned, a Notary Public, within and for said county and state, on this 19th day of April, 2011, personally appeared Loretta Polzin, Trustee of the and Loretta Polzin Trust dated November 16, 1989,

to me personally known to be the identical person who executed the within and foregoing instrument and acknowledged to me that she executed the same as her free and voluntary act and deed for the uses and purposes therein set forth. IN WITNESS WHEREOF, I have hereunto set my hand and official seal the day and year last above written.

My commission expires August 28, 2011  
Warren C. Varney Notary Public

STATE OF Missouri ss.  
COUNTY OF JACKSON



~~Before me, the undersigned, a Notary Public, within and for said county and state, on this 19th day of April, 2011, personally appeared Loretta Polzin and \_\_\_\_\_ to me personally known to be the identical person who executed the within and foregoing instrument and acknowledged to me that \_\_\_\_\_ executed the same as \_\_\_\_\_ free and voluntary act and deed for the uses and purposes therein set forth. IN WITNESS WHEREOF, I have hereunto set my hand and official seal the day and year last above written.~~

My commission expires \_\_\_\_\_  
Warren C. Varney Notary Public

STATE OF \_\_\_\_\_ ss.  
COUNTY OF \_\_\_\_\_

ACKNOWLEDGMENT FOR CORPORATION

On this \_\_\_\_\_ day of \_\_\_\_\_, A.D., \_\_\_\_\_, before me, the undersigned, a Notary Public in and for the county and state aforesaid, personally appeared \_\_\_\_\_, to me personally known to be the identical person who signed the name of the maker thereof to the within and foregoing instrument as its \_\_\_\_\_ President and acknowledged to me that \_\_\_\_\_ executed the same as \_\_\_\_\_ free and voluntary act and deed, and as the free and voluntary act and deed of said corporation, for the uses and purposes therein set forth.

Given under my hand and seal the day and year last above written.  
My commission expires \_\_\_\_\_  
Warren C. Varney Notary Public

No. \_\_\_\_\_  
FROM \_\_\_\_\_ TO \_\_\_\_\_  
Date \_\_\_\_\_  
Section \_\_\_\_\_ Twp. \_\_\_\_\_ Rge. \_\_\_\_\_  
No. of Acres \_\_\_\_\_ Term \_\_\_\_\_  
County \_\_\_\_\_  
STATE OF \_\_\_\_\_  
County of \_\_\_\_\_  
This instrument was filed for record on the \_\_\_\_\_ day of \_\_\_\_\_, \_\_\_\_\_ at \_\_\_\_\_ o'clock \_\_\_\_\_ M., and duly recorded in Book \_\_\_\_\_ Page \_\_\_\_\_ of the records of this office.  
By \_\_\_\_\_ Register of Deeds  
When recorded, return to \_\_\_\_\_

NOTE: When signature by mark in Kansas, said mark to be witnessed by at least one person and also acknowledged. For acknowledgment by mark, use regular Kansas acknowledgment.

STATE OF \_\_\_\_\_ ss.  
COUNTY OF \_\_\_\_\_  
ACKNOWLEDGMENT FOR INDIVIDUAL (Kans., Okla., and Colo.)

Before me, the undersigned, a Notary Public, within and for said county and state, on this \_\_\_\_\_ day of \_\_\_\_\_, \_\_\_\_\_, personally appeared \_\_\_\_\_ and \_\_\_\_\_

to me personally known to be the identical person who executed the within and foregoing instrument and acknowledged to me that \_\_\_\_\_ executed the same as \_\_\_\_\_ free and voluntary act and deed for the uses and purposes therein set forth. IN WITNESS WHEREOF, I have hereunto set my hand and official seal the day and year last above written.

My commission expires \_\_\_\_\_  
Warren C. Varney Notary Public



Index \_\_\_\_\_  
Numerical SW  
Cross SW  
DC Book \_\_\_\_\_  
Plat Book \_\_\_\_\_  
Military Book \_\_\_\_\_  
Art of Inc Book \_\_\_\_\_  
Scanned \_\_\_\_\_

**AFFIDAVIT OF LEASE EXTENSION**

STATE OF KANSAS, COUNTY OF BARTON, ss:

Bessie DeWerff, being first duly sworn upon oath, deposes and says:

1. L. D. Davis holds an oil and gas lease from Loretta Polzin, Trustee of the Loretta Polzin Trust dated November 16, 1989. Lease dated April 15, 2011, recorded April 21, 2011, in Book 616, page 4454, covering the following described property:

Southwest Quarter (SW/4) of Section Twenty-two (22),  
Township Eighteen (18) South, Range Fourteen (14) West

2. The terms of the lease granted the lessee the right to extend the primary term of the lease for an additional one (1) year period ending on April 15, 2014, in exchange for an additional lease bonus in the amount of \$1,600.00.


3. The \$1,600.00 lease bonus was paid by L. D. Davis on a timely basis. As a result of the payment of the consideration called for by the extension, the primary term of the lease described hereinabove has been extended to April 15, 2014.


AND FURTHER AFFIANT SAYS NOT.

  
Bessie DeWerff

Subscribed and Sworn to before me the undersigned a notary public this 7th day of May, 2013.

My appointment expires: 2/2/15



  
Notary Public Rashell Patten

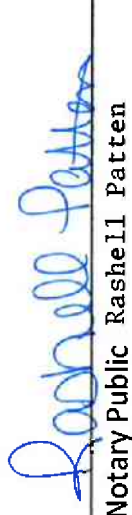
STATE OF KANSAS, COUNTY OF BARTON, ss:

BE IT REMEMBERED that on this 7th day of May, 2013, before me, the undersigned, a notary public in and for the County and State aforesaid, came Bessie DeWerff who is personally known to me to be the same person who executed the foregoing instrument of writing, and duly acknowledged the execution of the same.

IN TESTIMONY WHEREOF, I have hereunto subscribed my name and affixed my official seal on the day and year last above written.

My appointment expires: 2/2/15



  
Notary Public Rashell Patten

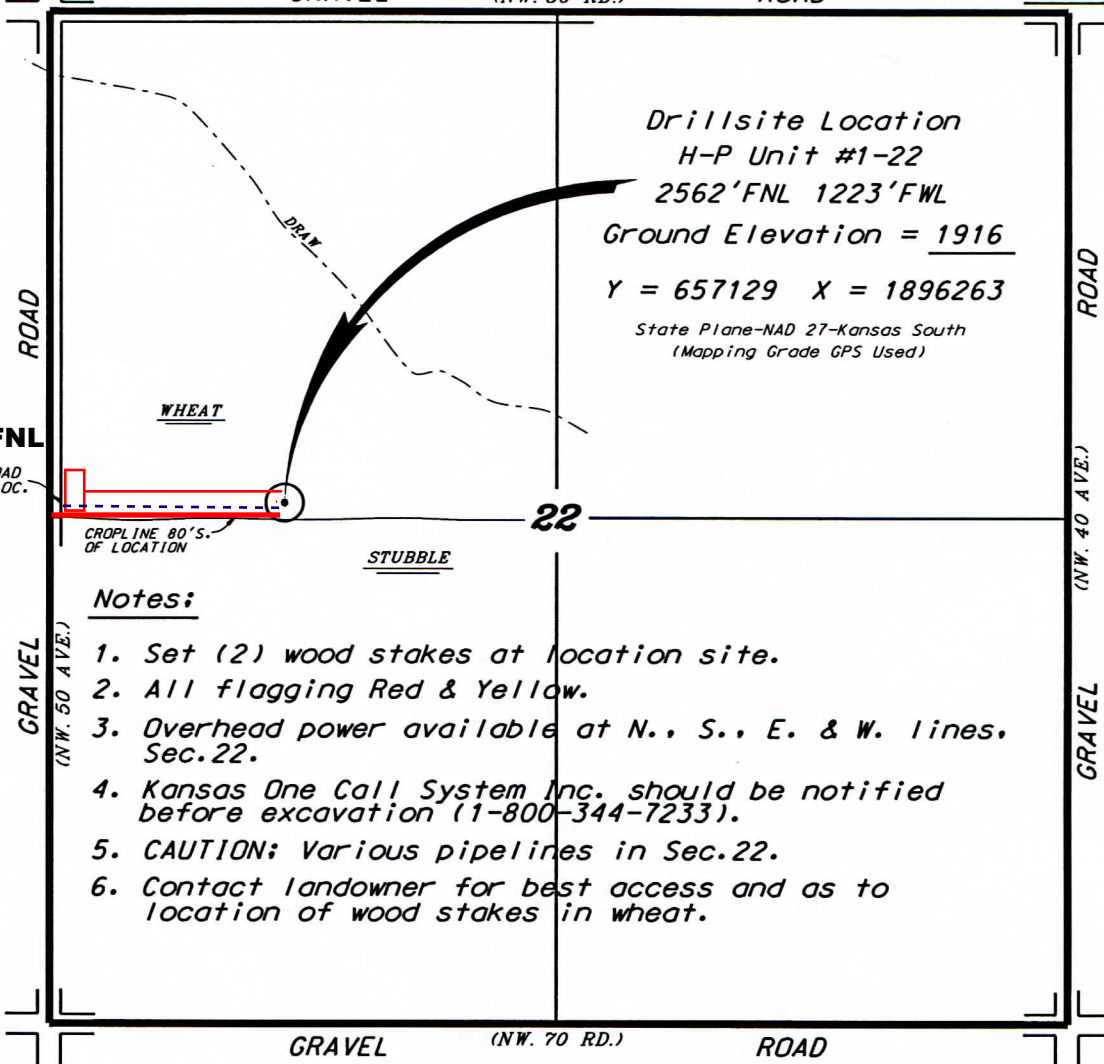




**SHELBY RESOURCES, LLC**  
**H-P LEASE**  
**NW. 1/4, SECTION 22, T18S, R14W**  
**BARTON COUNTY, KANSAS**

**1223' FWL**

**Barton County GRAVEL (NW. 80 RD.) ROAD**

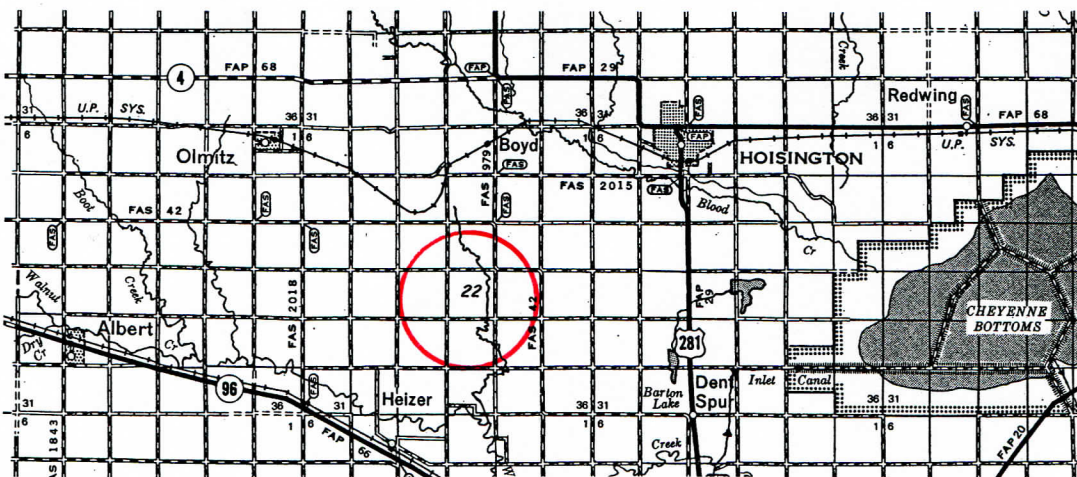


*Drillsite Location*  
*H-P Unit #1-22*  
*2562'FNL 1223'FWL*  
*Ground Elevation = 1916*  
*Y = 657129 X = 1896263*  
*State Plane-NAD 27-Kansas South*  
*(Mapping Grade GPS Used)*

**Notes:**

1. Set (2) wood stakes at location site.
2. All flagging Red & Yellow.
3. Overhead power available at N., S., E. & W. lines, Sec.22.
4. Kansas One Call System Inc. should be notified before excavation (1-800-344-7233).
5. CAUTION; Various pipelines in Sec.22.
6. Contact landowner for best access and as to location of wood stakes in wheat.

\*Ingress and egress to location as shown on this plat is per usage only and may not be legally opened for public use. Contact landowner, tenant and county road department for access.



\* Controlling data is based upon the best maps and photographs available to us and upon a regular section of land containing 640 acres.  
 \* Approximate section lines were determined using the normal standard of care of oilfield surveyors practicing in the state of Kansas. The section corners, which establish the precise section lines, were not necessarily located, and the exact location of the drillsite location in the section is not guaranteed. Therefore, the operator securing this service and accepting this plat and all other parties relying thereon agree to hold Central Kansas Oilfield Services, Inc., its officers and employees harmless from all losses, costs and expenses and said entities released from any liability from incidental or consequential damages.  
 \* Elevations derived from National Geodetic Vertical Datum.

Date January 24, 2014