



For KCC Use ONLY

API # 15 - \_\_\_\_\_

**IN ALL CASES PLOT THE INTENDED WELL ON THE PLAT BELOW**

In all cases, please fully complete this side of the form. Include items 1 through 5 at the bottom of this page.

Operator: \_\_\_\_\_

Lease: \_\_\_\_\_

Well Number: \_\_\_\_\_

Field: \_\_\_\_\_

Number of Acres attributable to well: \_\_\_\_\_

QTR/QTR/QTR/QTR of acreage: \_\_\_\_\_ - \_\_\_\_\_ - \_\_\_\_\_ - \_\_\_\_\_

Location of Well: County: \_\_\_\_\_

\_\_\_\_\_ feet from  N /  S Line of Section

\_\_\_\_\_ feet from  E /  W Line of Section

Sec. \_\_\_\_\_ Twp. \_\_\_\_\_ S. R. \_\_\_\_\_  E  W

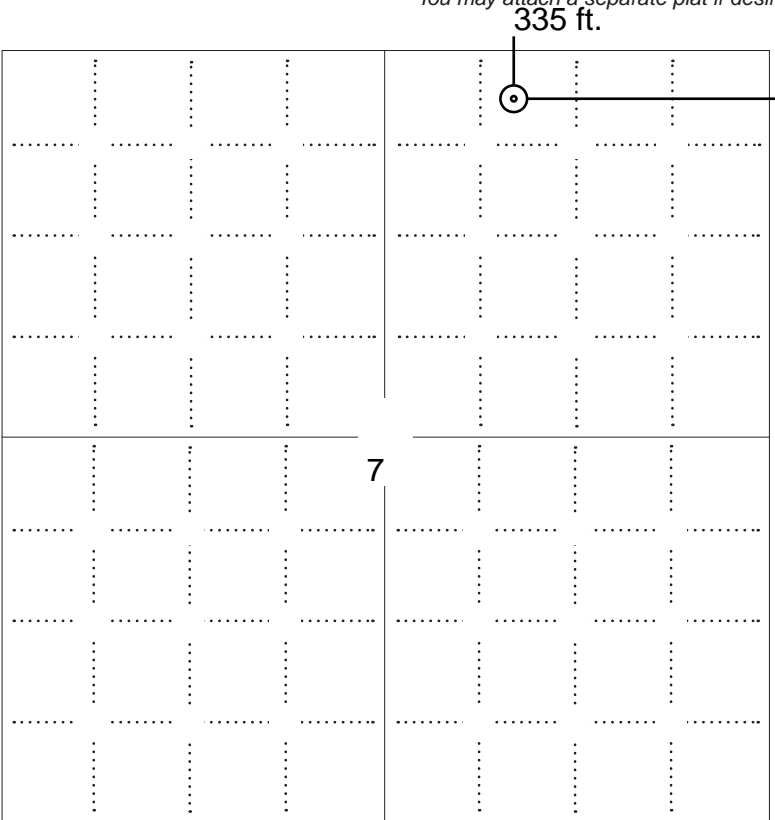
Is Section:  Regular or  Irregular

**If Section is Irregular, locate well from nearest corner boundary.**

Section corner used:  NE  NW  SE  SW

**PLAT**

Show location of the well. Show footage to the nearest lease or unit boundary line. Show the predicted locations of lease roads, tank batteries, pipelines and electrical lines, as required by the Kansas Surface Owner Notice Act (House Bill 2032). You may attach a separate plat if desired.



**LEGEND**

- Well Location
- Tank Battery Location
- Pipeline Location
- Electric Line Location
- Lease Road Location



1980' FSL

**NOTE: In all cases locate the spot of the proposed drilling locaton.**

**In plotting the proposed location of the well, you must show:**

1. The manner in which you are using the depicted plat by identifying section lines, i.e. 1 section, 1 section with 8 surrounding sections, 4 sections, etc.
2. The distance of the proposed drilling location from the south / north and east / west outside section lines.
3. The distance to the nearest lease or unit boundary line (in footage).
4. If proposed location is located within a prorated or spaced field a certificate of acreage attribution plat must be attached: (C0-7 for oil wells; CG-8 for gas wells).
5. The predicted locations of lease roads, tank batteries, pipelines, and electrical lines.



**APPLICATION FOR SURFACE PIT**

*Submit in Duplicate*

Operator Name: _____		License Number: _____	
Operator Address: _____			
Contact Person: _____		Phone Number: _____	
Lease Name & Well No.: _____		Pit Location (QQQQ): _____-_____-_____-_____	
Type of Pit: <input type="checkbox"/> Emergency Pit <input type="checkbox"/> Burn Pit <input type="checkbox"/> Settling Pit <input type="checkbox"/> Drilling Pit <input type="checkbox"/> Workover Pit <input type="checkbox"/> Haul-Off Pit <i>(If WP Supply API No. or Year Drilled)</i>		Pit is: <input type="checkbox"/> Proposed <input type="checkbox"/> Existing If Existing, date constructed: _____ Pit capacity: _____ (bbls)	
Is the pit located in a Sensitive Ground Water Area? <input type="checkbox"/> Yes <input type="checkbox"/> No		Chloride concentration: _____ mg/l <i>(For Emergency Pits and Settling Pits only)</i>	
Is the bottom below ground level? <input type="checkbox"/> Yes <input type="checkbox"/> No		Artificial Liner? <input type="checkbox"/> Yes <input type="checkbox"/> No	
How is the pit lined if a plastic liner is not used?		_____	
Pit dimensions (all but working pits):    _____ Length (feet)    _____ Width (feet) <input type="checkbox"/> N/A: Steel Pits Depth from ground level to deepest point: _____ (feet) <input type="checkbox"/> No Pit			
If the pit is lined give a brief description of the liner material, thickness and installation procedure.		Describe procedures for periodic maintenance and determining liner integrity, including any special monitoring.	
Distance to nearest water well within one-mile of pit: _____ feet    Depth of water well _____ feet		Depth to shallowest fresh water _____ feet. Source of information: <input type="checkbox"/> measured <input type="checkbox"/> well owner <input type="checkbox"/> electric log <input type="checkbox"/> KDWR	
<b>Emergency, Settling and Burn Pits ONLY:</b> Producing Formation: _____ Number of producing wells on lease: _____ Barrels of fluid produced daily: _____ Does the slope from the tank battery allow all spilled fluids to flow into the pit? <input type="checkbox"/> Yes <input type="checkbox"/> No		<b>Drilling, Workover and Haul-Off Pits ONLY:</b> Type of material utilized in drilling/workover: _____ Number of working pits to be utilized: _____ Abandonment procedure: _____ _____ Drill pits must be closed within 365 days of spud date.	
Submitted Electronically			

**KCC OFFICE USE ONLY**

Liner     Steel Pit     RFAC     RFAS

Date Received: \_\_\_\_\_ Permit Number: \_\_\_\_\_ Permit Date: \_\_\_\_\_ Lease Inspection:     Yes     No



### CERTIFICATION OF COMPLIANCE WITH THE KANSAS SURFACE OWNER NOTIFICATION ACT

*This form must be submitted with all Forms C-1 (Notice of Intent to Drill); CB-1 (Cathodic Protection Borehole Intent); T-1 (Request for Change of Operator Transfer of Injection or Surface Pit Permit); and CP-1 (Well Plugging Application). Any such form submitted without an accompanying Form KSONA-1 will be returned.*

Select the corresponding form being filed:  C-1 (Intent)  CB-1 (Cathodic Protection Borehole Intent)  T-1 (Transfer)  CP-1 (Plugging Application)

OPERATOR: License # \_\_\_\_\_  
Name: \_\_\_\_\_  
Address 1: \_\_\_\_\_  
Address 2: \_\_\_\_\_  
City: \_\_\_\_\_ State: \_\_\_\_\_ Zip: \_\_\_\_\_ + \_\_\_\_\_  
Contact Person: \_\_\_\_\_  
Phone: ( \_\_\_\_\_ ) \_\_\_\_\_ Fax: ( \_\_\_\_\_ ) \_\_\_\_\_  
Email Address: \_\_\_\_\_

Well Location:  
\_\_\_\_ - \_\_\_\_ - \_\_\_\_ - \_\_\_\_ Sec. \_\_\_\_ Twp. \_\_\_\_ S. R. \_\_\_\_  East  West  
County: \_\_\_\_\_  
Lease Name: \_\_\_\_\_ Well #: \_\_\_\_\_

*If filing a Form T-1 for multiple wells on a lease, enter the legal description of the lease below:*

**Surface Owner Information:**

Name: \_\_\_\_\_  
Address 1: \_\_\_\_\_  
Address 2: \_\_\_\_\_  
City: \_\_\_\_\_ State: \_\_\_\_\_ Zip: \_\_\_\_\_ + \_\_\_\_\_

*When filing a Form T-1 involving multiple surface owners, attach an additional sheet listing all of the information to the left for each surface owner. Surface owner information can be found in the records of the register of deeds for the county, and in the real estate property tax records of the county treasurer.*

*If this form is being submitted with a Form C-1 (Intent) or CB-1 (Cathodic Protection Borehole Intent), you must supply the surface owners and the KCC with a plat showing the predicted locations of lease roads, tank batteries, pipelines, and electrical lines. The locations shown on the plat are preliminary non-binding estimates. The locations may be entered on the Form C-1 plat, Form CB-1 plat, or a separate plat may be submitted.*

**Select one of the following:**

- I certify that, pursuant to the Kansas Surface Owner Notice Act (House Bill 2032), I have provided the following to the surface owner(s) of the land upon which the subject well is or will be located: 1) a copy of the Form C-1, Form CB-1, Form T-1, or Form CP-1 that I am filing in connection with this form; 2) if the form being filed is a Form C-1 or Form CB-1, the plat(s) required by this form; and 3) my operator name, address, phone number, fax, and email address.
- I have not provided this information to the surface owner(s). I acknowledge that, because I have not provided this information, the KCC will be required to send this information to the surface owner(s). To mitigate the additional cost of the KCC performing this task, I acknowledge that I must provide the name and address of the surface owner by filling out the top section of this form and that I am being charged a \$30.00 handling fee, payable to the KCC, which is enclosed with this form.

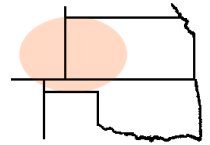
*If choosing the second option, submit payment of the \$30.00 handling fee with this form. If the fee is not received with this form, the KSONA-1 form and the associated Form C-1, Form CB-1, Form T-1, or Form CP-1 will be returned.*

I Submitted Electronically



**Pro-Stake LLC**  
Oil Field & Construction Site Staking

P.O. Box 2324  
Garden City, Kansas 67846  
Office/Fax: (620) 276-6159  
Cell: (620) 272-1499  
burt@pro-stakellc.kscox.com



**311541T**  
PLAT NO.

**11498**  
INVOICE NO.

**Quinque Operating, Co**

OPERATOR

**Wallace County, KS**

COUNTY

**7** **15s** **41w**  
Sec. Twp. Rng.

**Great Bend Trust #1**

LEASE NAME

**335' FNL - 1760' FEL**

LOCATION SPOT

SCALE: **1" = 1000'**

DATE STAKED: **Jan 24<sup>th</sup>, 2014**

MEASURED BY: **Luke R.**

DRAWN BY: **Norby S.**

AUTHORIZED BY: **Cathy S. & Blaine**

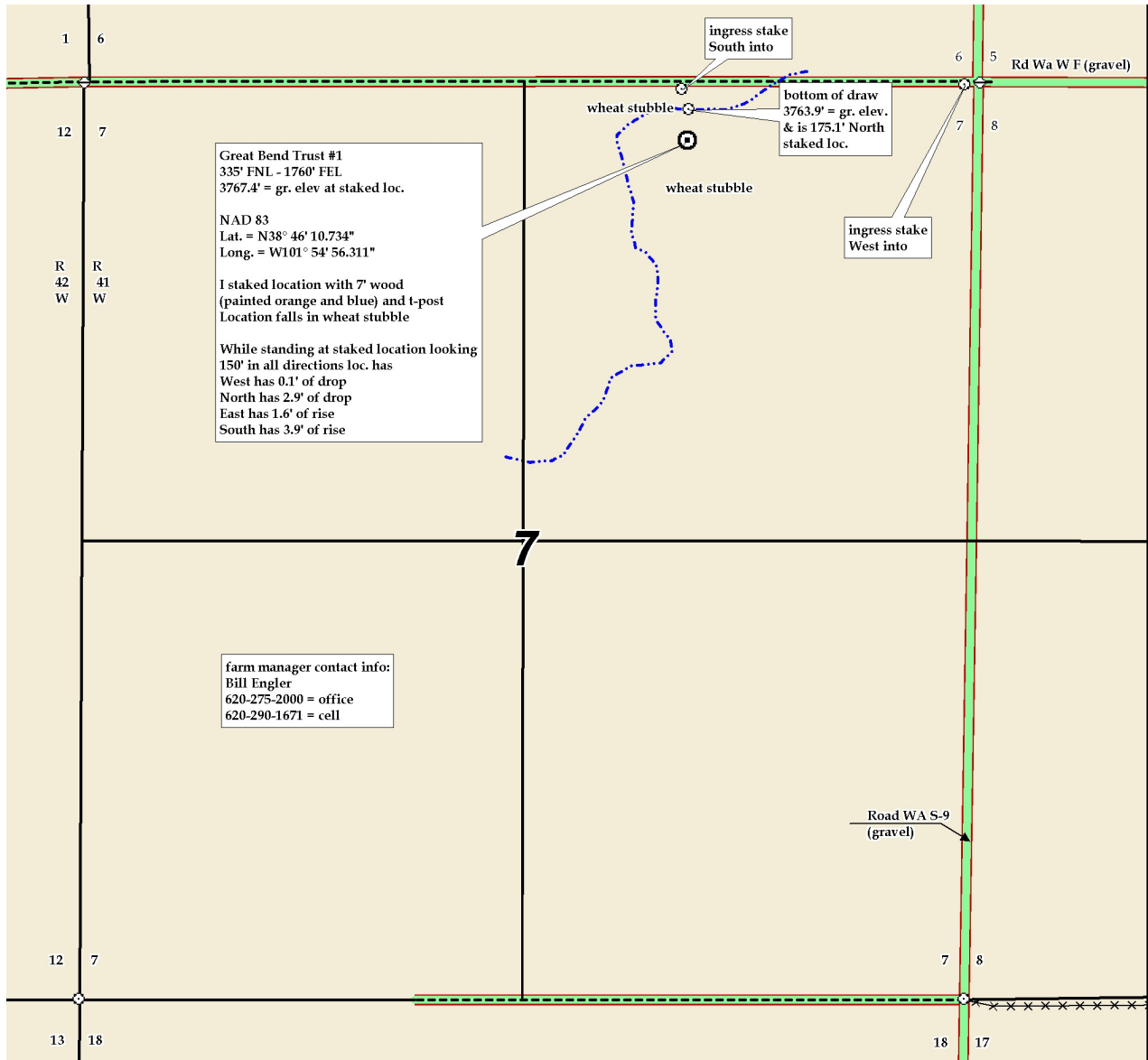


GR. ELEVATION: **3767.4'**

**Directions:** From the North side of Sharon Springs, Ks at the intersection of Hwy 40 & Hwy 27 South – Now go 6 miles South on Hwy 27 – Now go 0.4 mile East on Hwy 27 – Now go 2 miles South on Hwy 27 – Now go 9 miles West on road WA W-G – Now go 1 mile South on road WA S-9 to the NE corner of section 7-15s-41w & ingress stake West into – Now go 0.3 mile West to ingress stake South into – Now go approx. 335' South through wheat stubble into staked loc.

**Final ingress must be verified with land owner or Operator.**

*This drawing does not constitute a monumented survey or a land survey plat. This drawing is for construction purposes only.*

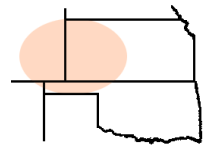




# Pro-Stake LLC

Oil Field & Construction Site Staking

P.O. Box 2324  
Garden City, Kansas 67846  
Office/Fax: (620) 276-6159  
Cell: (620) 272-1499  
burt@pro-stakellc.kscox.com



**311541T**  
PLAT NO.

**11498**  
INVOICE NO.

## Quinque Operating, Co

OPERATOR

## Great Bend Trust #1

LEASE NAME

## WallaceCounty, KS

COUNTY

**7**      **15s**      **41w**  
Sec.      Twp.      Rng.

## 335' FNL - 1760' FEL

LOCATION SPOT

SCALE: **1" = 1000'**

DATE STAKED: **Jan 24<sup>th</sup>, 2014**

MEASURED BY: **Luke R.**

DRAWN BY: **Norby S.**

AUTHORIZED BY: **Cathy S. & Blaine**

GR. ELEVATION: **3767.4'**



**Directions:** From the North side of Sharon Springs, Ks at the intersection of Hwy 40 & Hwy 27 South – Now go 6 miles South on Hwy 27 – Now go 0.4 mile East on Hwy 27 – Now go 2 miles South on Hwy 27 – Now go 9 miles West on road WA W-G – Now go 1 mile South on road WA S-9 to the NE corner of section 7-15s-41w & ingress stake West into – Now go 0.3 mile West to ingress stake South into – Now go approx. 335' South through wheat stubble into staked loc.

**Final ingress must be verified with land owner or Operator.**

*This drawing does not constitute a monumented survey or a land survey plat. This drawing is for construction purposes only.*

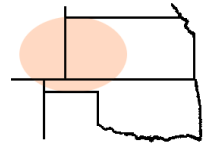




# Pro-Stake LLC

## Oil Field & Construction Site Staking

P.O. Box 2324  
Garden City, Kansas 67846  
Office/Fax: (620) 276-6159  
Cell: (620) 272-1499  
burt@pro-stakellc.kscsx.com



**311541T**  
PLAT NO.

**11498**  
INVOICE NO.

### Quinque Operating, Co

OPERATOR

### Great Bend Trust #1

LEASE NAME

### Wallace County, KS

COUNTY

**7**      **15s**      **41w**  
Sec.      Twp.      Rng.

### 335' FNL - 1760' FEL

LOCATION SPOT

SCALE: **1" = 1000'**  
DATE STAKED: **Jan 24<sup>th</sup>, 2014**  
MEASURED BY: **Luke R.**  
DRAWN BY: **Norby S.**  
AUTHORIZED BY: **Cathy S. & Blaine**

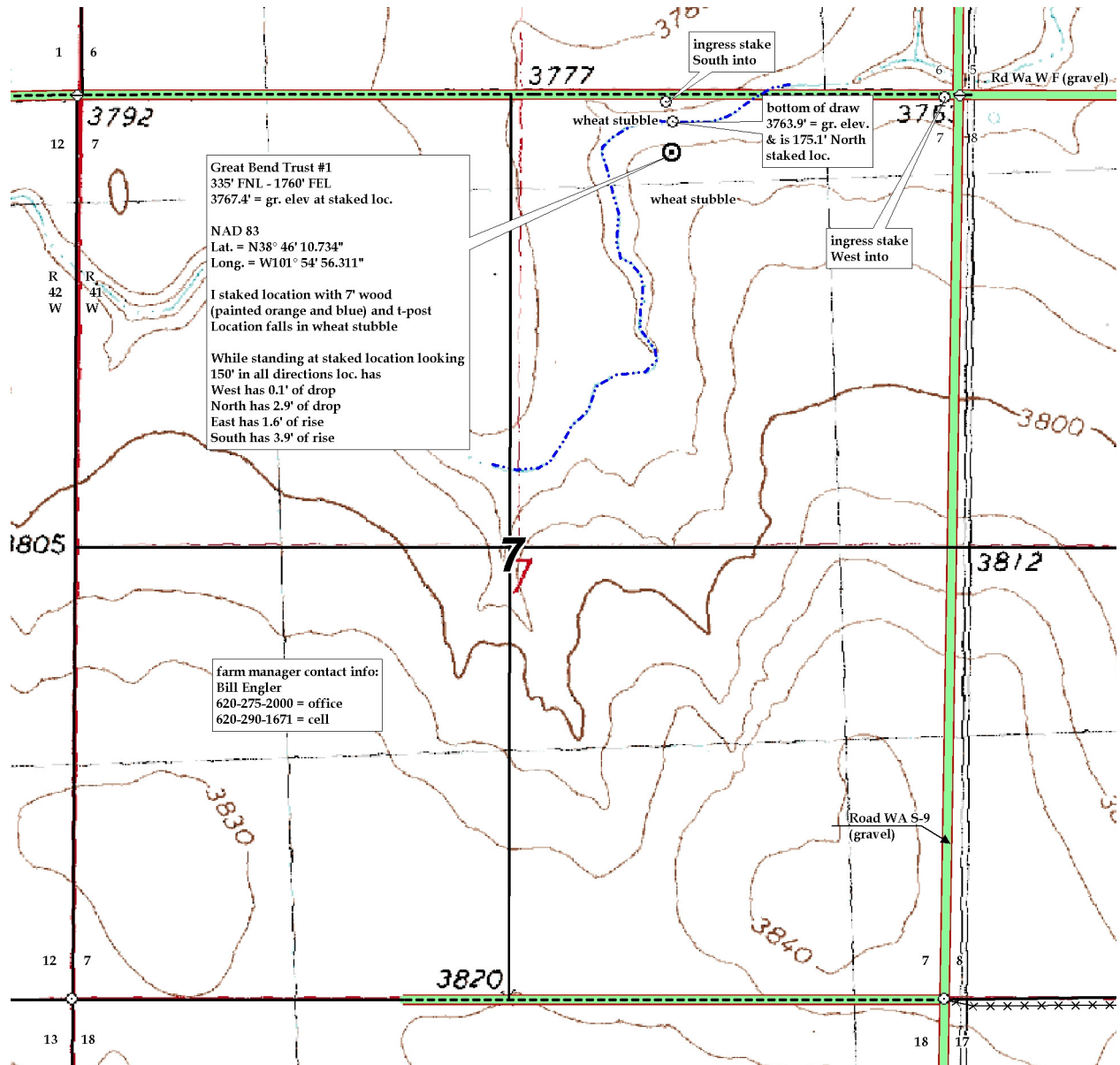



GR. ELEVATION: **3767.4'**

**Directions:** From the North side of Sharon Springs, Ks at the intersection of Hwy 40 & Hwy 27 South – Now go 6 miles South on Hwy 27 – Now go 0.4 mile East on Hwy 27 – Now go 2 miles South on Hwy 27 – Now go 9 miles West on road WA W-G – Now go 1 mile South on road WA S-9 to the NE corner of section 7-15s-41w & ingress stake West into – Now go 0.3 mile West to ingress stake South into – Now go approx. 335' South through wheat stubble into staked loc.

**Final ingress must be verified with land owner or Operator.**

*This drawing does not constitute a monumented survey or a land survey plat. This drawing is for construction purposes only.*

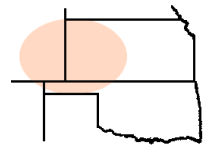




# Pro-Stake LLC

Oil Field & Construction Site Staking

P.O. Box 2324  
Garden City, Kansas 67846  
Office/Fax: (620) 276-6159  
Cell: (620) 272-1499  
burt@pro-stakellc.kscox.com



**311541T**  
PLAT NO.

**11498**  
INVOICE NO.

## Quinque Operating, Co

OPERATOR

## Wallace County, KS

COUNTY

**7** **15s** **41w**  
Sec. Twp. Rng.

## Great Bend Trust #1

LEASE NAME

## 335' FNL - 1760' FEL

LOCATION SPOT

SCALE: N/A  
DATE STAKED: Jan 24<sup>th</sup>, 2014  
MEASURED BY: Luke R.  
DRAWN BY: Norby S.  
AUTHORIZED BY: Cathy S. & Blaine

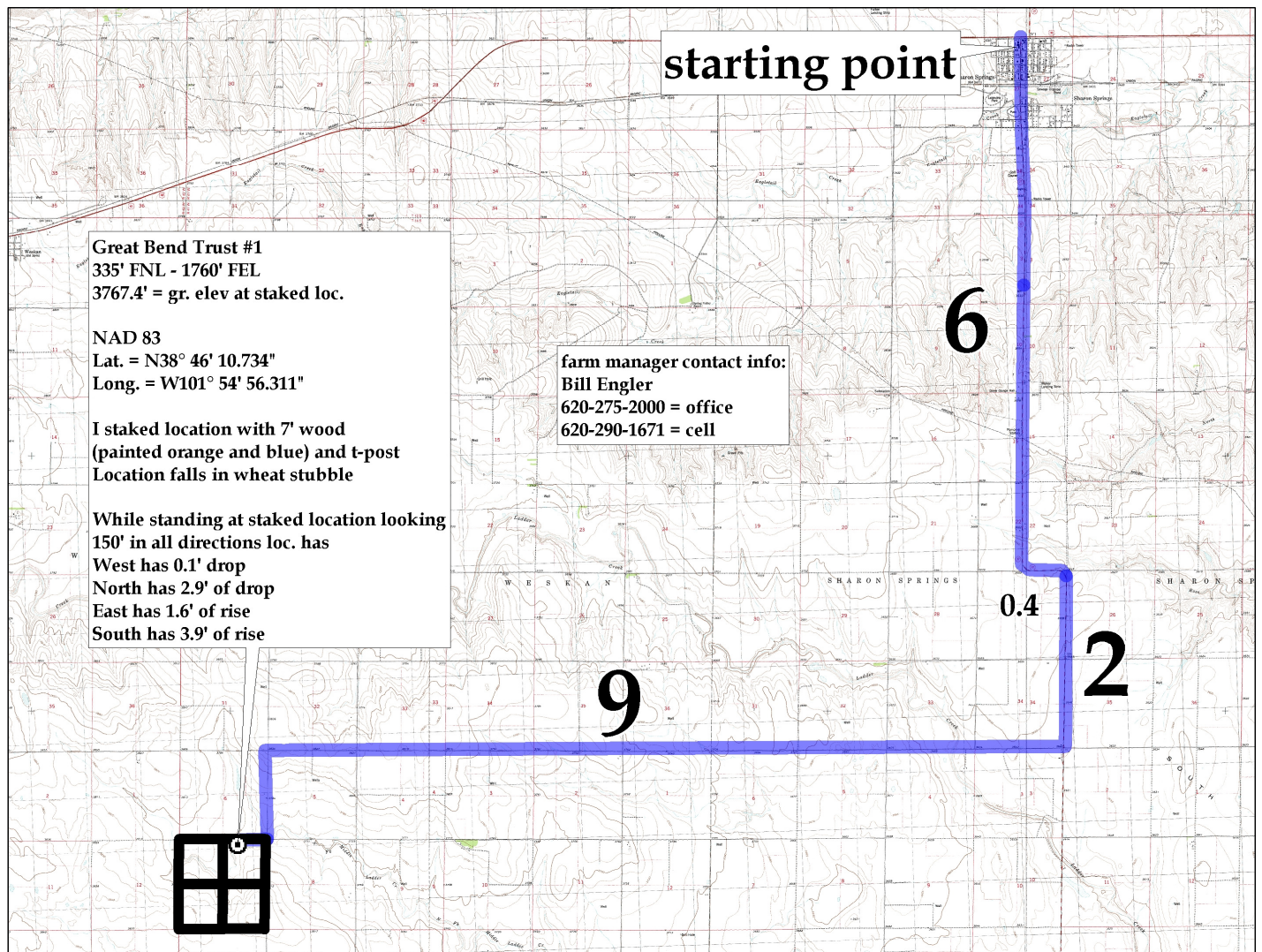


GR. ELEVATION: **3767.4'**

**Directions:** From the North side of Sharon Springs, Ks at the intersection of Hwy 40 & Hwy 27 South – Now go 6 miles South on Hwy 27 – Now go 0.4 mile East on Hwy 27 – Now go 2 miles South on Hwy 27 – Now go 9 miles West on road WA W-G – Now go 1 mile South on road WA S-9 to the NE corner of section 7-15s-41w & ingress stake West into – Now go 0.3 mile West to ingress stake South into – Now go approx. 335' South through wheat stubble into staked loc.

**Final ingress must be verified with land owner or Operator.**

*This drawing does not constitute a monumented survey or a land survey plat. This drawing is for construction purposes only.*



starting point

Great Bend Trust #1  
335' FNL - 1760' FEL  
3767.4' = gr. elev at staked loc.

NAD 83  
Lat. = N38° 46' 10.734"  
Long. = W101° 54' 56.311"

I staked location with 7' wood  
(painted orange and blue) and t-post  
Location falls in wheat stubble

While standing at staked location looking  
150' in all directions loc. has  
West has 0.1' drop  
North has 2.9' of drop  
East has 1.6' of rise  
South has 3.9' of rise

farm manager contact info:  
Bill Engler  
620-275-2000 = office  
620-290-1671 = cell





# Pro-Stake LLC

Oil Field & Construction Site Staking

P.O. Box 2324  
Garden City, Kansas 67846  
Office/Fax: (620) 276-6159  
Cell: (620) 272-1499  
burt@pro-stakellc.kscox.com



**311541T**  
PLAT NO.

**11498**  
INVOICE NO.

## Quinque Operating, Co

OPERATOR

## Wallace County, KS

COUNTY

**7** **15s** **41w**  
Sec. Twp. Rng.

## Great Bend Trust #1

LEASE NAME

## 335' FNL - 1760' FEL

LOCATION SPOT

SCALE: N/A  
DATE STAKED: Jan 24<sup>th</sup>, 2014  
MEASURED BY: Luke R.  
DRAWN BY: Norby S.  
AUTHORIZED BY: Cathy S. & Blaine

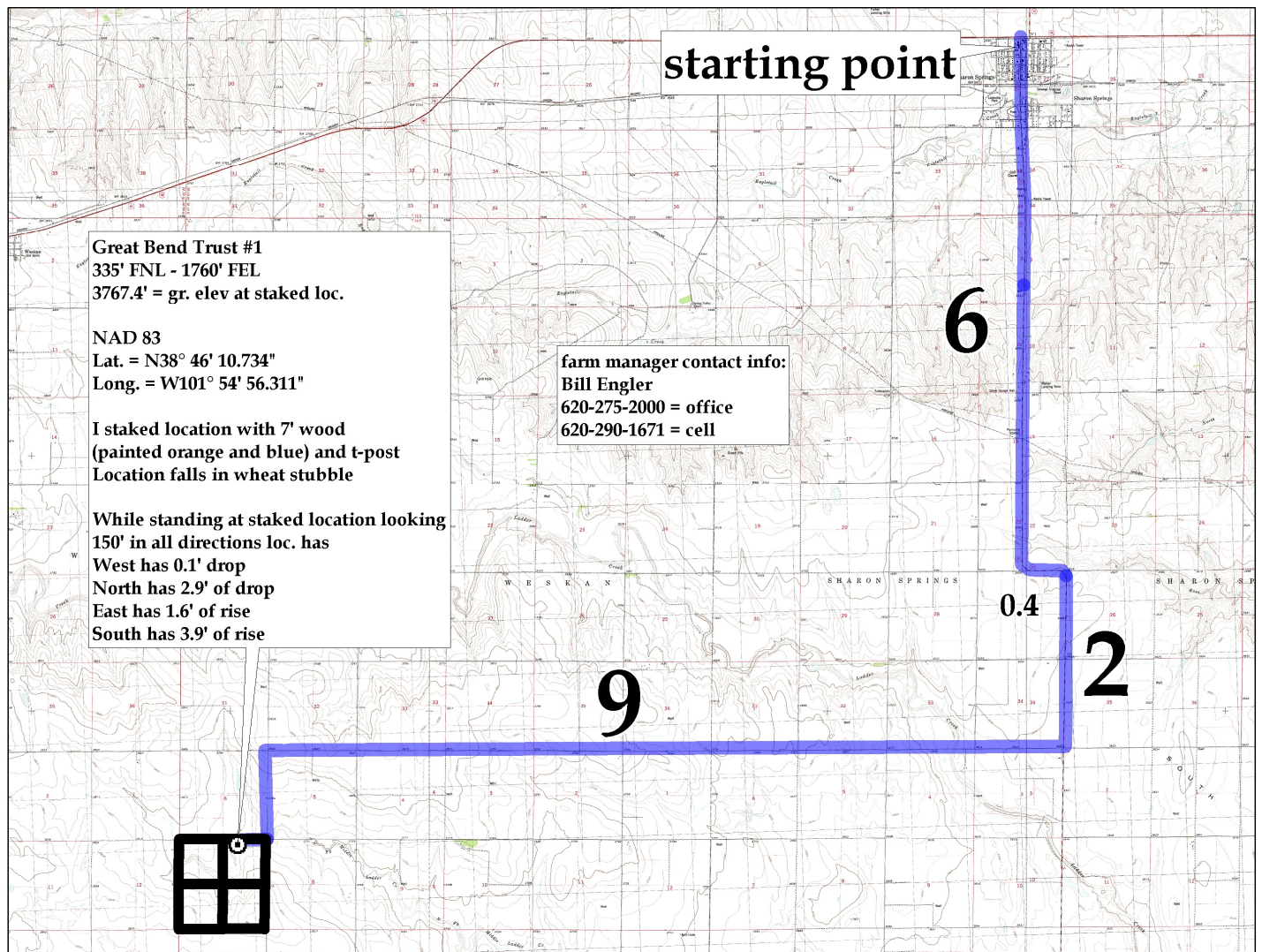


GR. ELEVATION: **3767.4'**

**Directions:** From the North side of Sharon Springs, Ks at the intersection of Hwy 40 & Hwy 27 South – Now go 6 miles South on Hwy 27 – Now go 0.4 mile East on Hwy 27 – Now go 2 miles South on Hwy 27 – Now go 9 miles West on road WA W-G – Now go 1 mile South on road WA S-9 to the NE corner of section 7-15s-41w & ingress stake West into – Now go 0.3 mile West to ingress stake South into – Now go approx. 335' South through wheat stubble into staked loc.

**Final ingress must be verified with land owner or Operator.**

***This drawing does not constitute a monumented survey or a land survey plat. This drawing is for construction purposes only.***



starting point

Great Bend Trust #1  
335' FNL - 1760' FEL  
3767.4' = gr. elev at staked loc.

NAD 83  
Lat. = N38° 46' 10.734"  
Long. = W101° 54' 56.311"

I staked location with 7' wood (painted orange and blue) and t-post  
Location falls in wheat stubble

While standing at staked location looking 150' in all directions loc. has  
West has 0.1' drop  
North has 2.9' of drop  
East has 1.6' of rise  
South has 3.9' of rise

farm manager contact info:  
Bill Engler  
620-275-2000 = office  
620-290-1671 = cell

Conservation Division  
Finney State Office Building  
130 S. Market, Rm. 2078  
Wichita, KS 67202-3802



Phone: 316-337-6200  
Fax: 316-337-6211  
<http://kcc.ks.gov/>

Shari Feist Albrecht, Chair  
Thomas E. Wright, Commissioner  
Jay Scott Emler, Commissioner

Sam Brownback, Governor

February 04, 2014

Catherine Smith  
Quinque Operating Company  
908 NW 71ST ST  
OKLAHOMA CITY, OK 73116-7402

Re: Drilling Pit Application  
Great Bend Trust 1  
NE/4 Sec.07-15S-41W  
Wallace County, Kansas

Dear Catherine Smith:

District staff has inspected the above referenced location and has determined that the reserve pit shall be constructed **without slots**, the bottom shall be flat and reasonably level, and the free fluids must be removed. The fluids are to be removed from the reserve pit within 72 hours of completion of drilling operations. KEEP PITS away from draw/drainage.

**If production casing is set all completion fluids shall be removed from the working pits daily. NO completion fluids or non-exempt wastes shall be placed in the reserve pit.**

The fluids should be taken to an authorized disposal well. Please call the District Office at (785) 625-0550 when the fluids have been removed. Please file form CDP-5 (August 2008), Exploration and Production Waste Transfer, through KOLAR within 30 days of fluid removal.

**A copy of this letter should be posted in the doghouse along with the approved Intent to Drill.** If you have any questions or concerns please feel free to contact the District Office at (785) 625-0550.