

LINN OPERATING INC. NEFF C-4 ATU-282
 248' FSL
 190' FEL
 SE/4 OF SE/4 OF SE/4 OF SECTION 32, T-26-S, R-38-W
 LATITUDE: 37°44'13.19535" N
 LONGITUDE: 101°29'29.30111" W
 GROUND ELEVATION: 3191.9'



Keller
 Surveying &
 Mapping

2530 B LAKEVIEW DRIVE
 AMARILLO, TEXAS 79109
 PH: (806) 418-6253

DRAWN BY: JJK

APPROVED BY: JJK

SCALE: 1" = 200'

DATE: 1/04/14



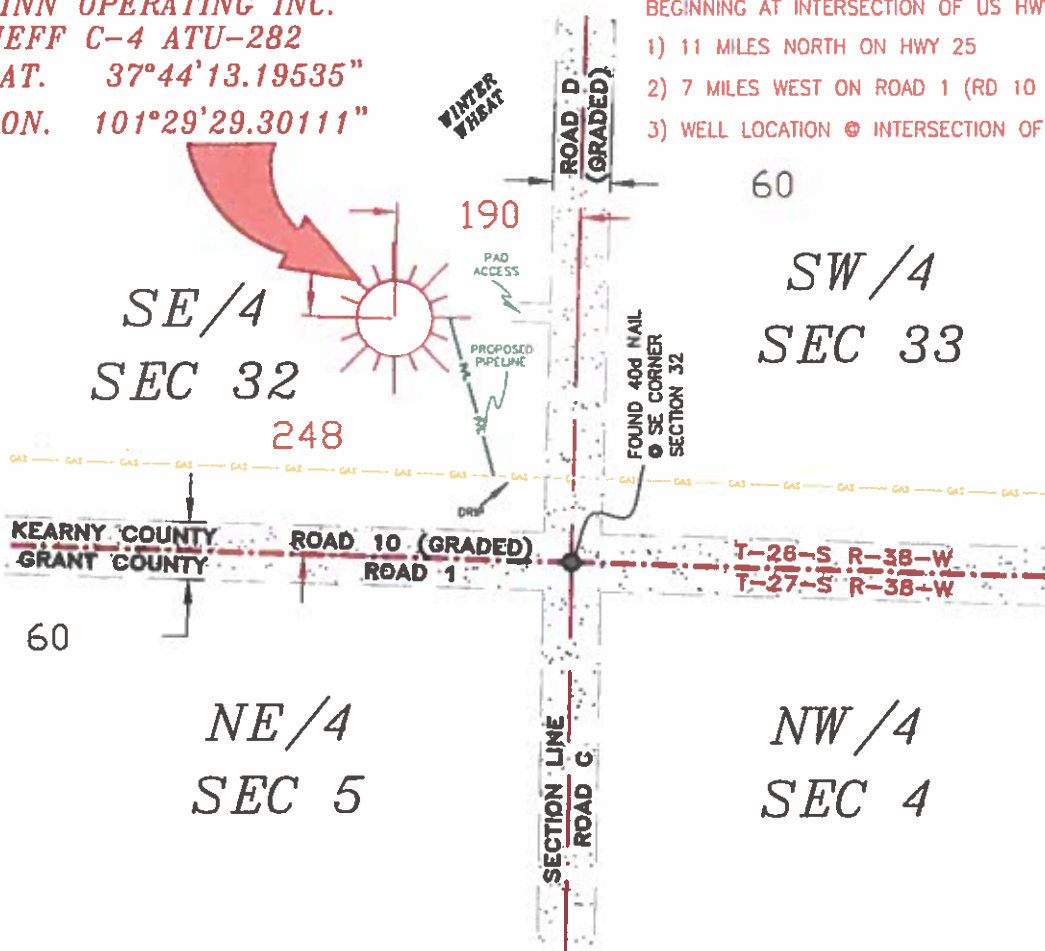
2225 W. OKLAHOMA AVE.
 ULYSSES KANSAS 67880
 PH: (620) 356-6940
 FAX: (620) 356-6950

DRIVING DIRECTIONS:

- BEGINNING AT INTERSECTION OF US HWY 160 & HWY 25
- 1) 11 MILES NORTH ON HWY 25
 - 2) 7 MILES WEST ON ROAD 1 (RD 10 IN KEARNY COUNTY)
 - 3) WELL LOCATION @ INTERSECTION OF ROAD D & ROAD 10



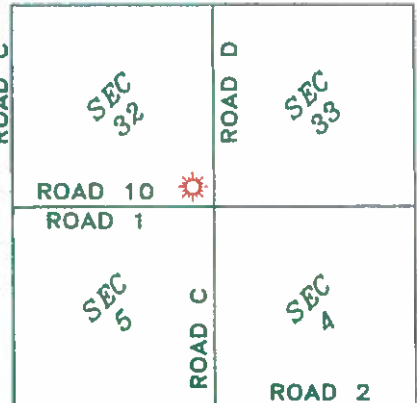
LINN OPERATING INC.
 NEFF C-4 ATU-282
 LAT. 37°44'13.19535"
 LON. 101°29'29.30111"



NOTES:

- 1) THIS PLAN DOES NOT REPRESENT A TRUE BOUNDARY SURVEY. THE FOOTINGS AND TIES SHOWN ARE FROM LINES OF OCCUPATION WHICH MAY NOT BE ACTUAL PROPERTY LINES.
- 2) CONTRACTOR TO CONTACT ONE-CALL FOR FOREIGN UTILITY LOCATIONS PRIOR TO ANY EXCAVATION OR CONSTRUCTION.
- 3) PAD 27 LAT-LONG

T-26-S, R-38-W
 KEARNY COUNTY, KANSAS
 ROAD 20



T-27-S, R-38-W
 GRANT COUNTY, KANSAS



JOHN DAVID KELLER, L.S. NO. 1518

LINN OPERATING INC.
 NEFF C-4 ATU-282
 SECTIONS 32 & 33, 4 & 5,
 T-26 & 27-S, R-38-W
 KEARNY & GRANT COUNTIES, KANSAS

PLAT AND CERTIFICATION OF ACREAGE ATTRIBUTABLE TO A GAS WELL

Kansas Corporation Commission, Conservation Division
 Finney State Office Building, 130 South Market, Room 2078
 Wichita, Kansas 67202

API NUMBER 15- _____

LOCATION OF WELL: COUNTY Kearny

OPERATOR LINN Operating, Inc.

248 S feet from south/north line of section

LEASE Neff

190 E feet from east / west line of section

WELL NUMBER C-4 ATU-282

FIELD Hugoton-Panoma

SECTION 32 TWP 26 (S) RG 38W E/W

NUMBER OF ACRES ATTRIBUTABLE TO WELL 640

IS SECTION X REGULAR or _____ IRREGULAR


QTR/QTR/QTR OF ACREAGE SE - SE - SE

IF SECTION IS IRREGULAR, LOCATE WELL FROM

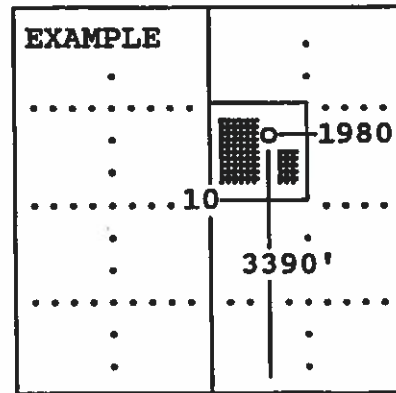
NEAREST CORNER BOUNDARY. (check line below)

Section corner used: NE NW SE SW

(Show the location of the well and shade attributable acreage for prorated or spaced wells).
 (Show the footage to the nearest lease or unit boundary line; and show footage to the nearest common source supply well).



see attached map



SEWARD CO.


The undersigned hereby certifies as Regulatory Compliance Advisor (title) for

LINN Operating, Inc. (Co.), a duly authorized agent, that all

information shown hereon is true and correct to the best of my knowledge and belief, that all acreage claimed attributable to the well named herein is held by production from that well and hereby make application for an allowable to be assigned to the well upon the filing of this form and the State test, whichever is later.

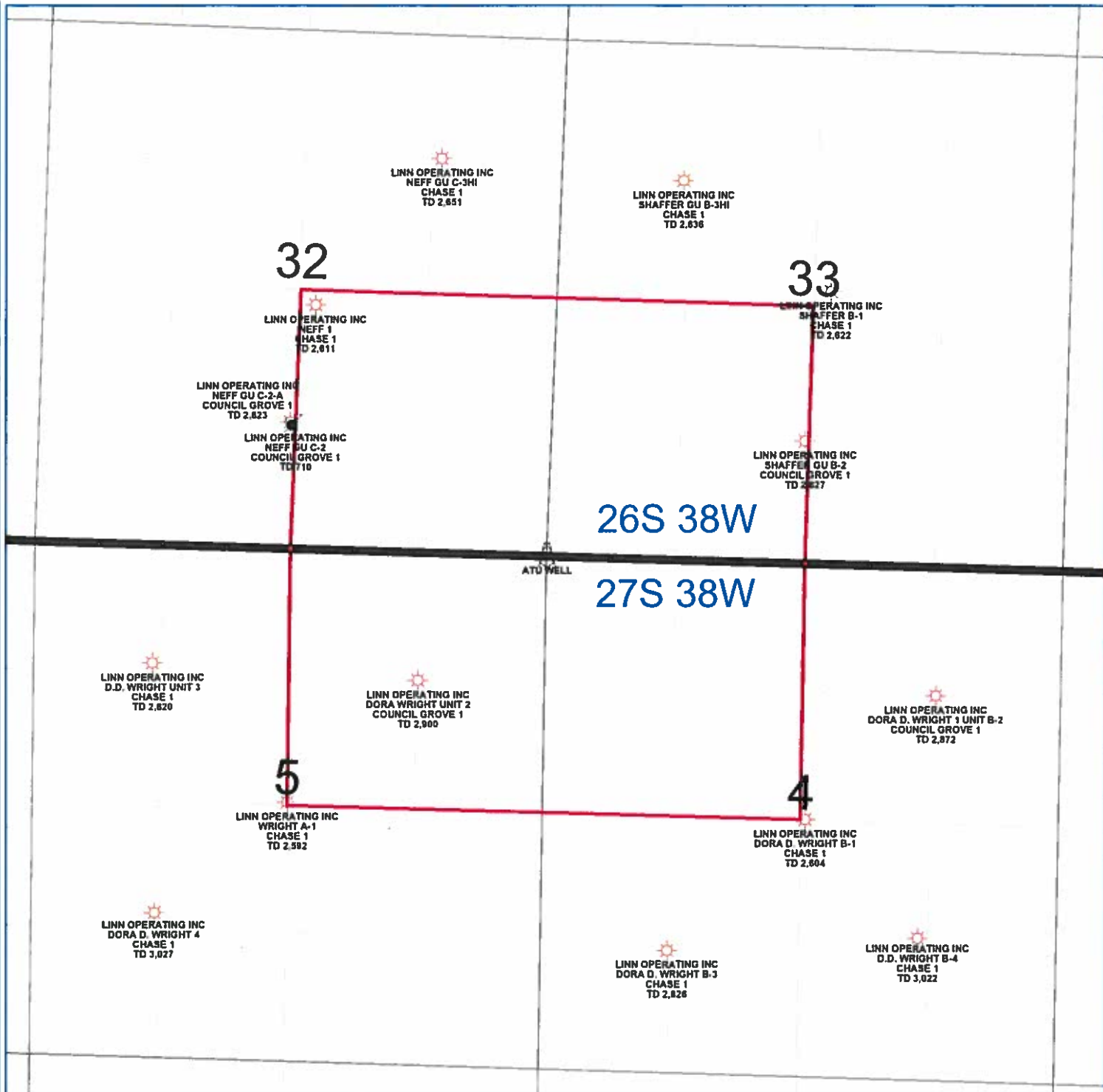
Signature *Shawn H. ...*

Subscribed and sworn to before me on this 10th day of January, 19 2014



Mindy Potor
 Notary Public

My Commission expires _____



PETRA 4/30/2013 7:02:01 AM




LINN Operating Inc

Hugoton Kansas

ATU Location

Kearny/Grant Cos. 26/27S - 38W

0 1,455
FEET

WELL SYMBOLS
 ATU Well Location
 Gas Well
 Plugged and Abandoned