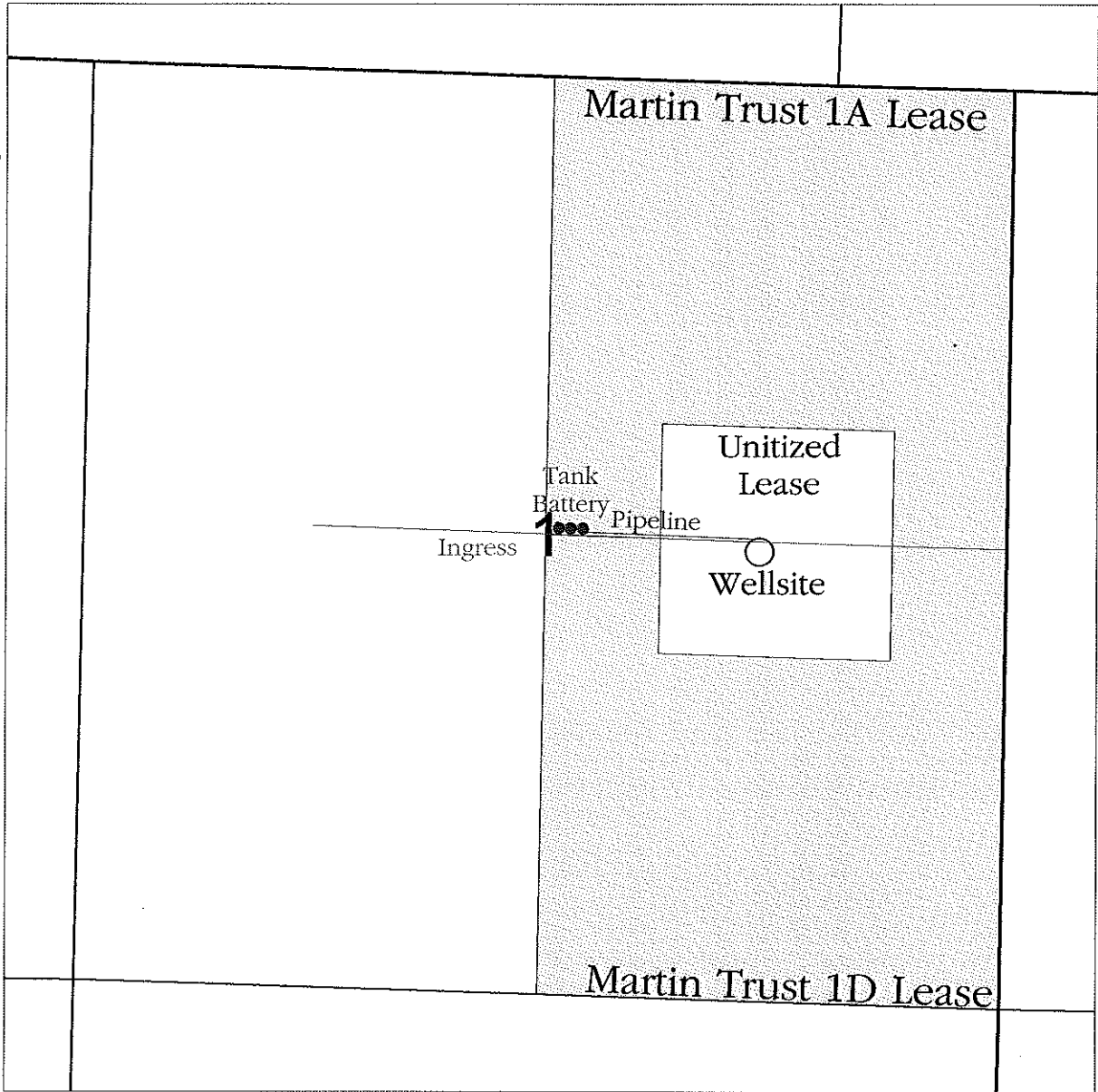


KANSAS SURFACE OWNER NOTIFICATION ACT


R 34 W

T
16
S

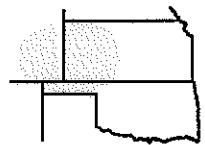


SCALE = 1:12,000

LOGAN / SCOTT COUNTY, KANSAS



Pro-Stake LLC
 Oil Field & Construction Site Staking
 P.O. Box 2324
 Garden City, Kansas 67846
 Office/Fax: (620) 276-6159
 Cell: (620) 272-1499
 burt@pro-stakelc.kscoxmail.com



101634
 PLAT NO.

11477
 INVOICE NO.

Ritchie Exploration, Inc
 OPERATOR

#1 Martin Trust Unit
 LEASE NAME

Scott County, KS
 COUNTY

1 16s 34w
 Sec. Twp. Rng.

2695' FNL - 1420' FEL (2587' FSL)
 LOCATION SPOT

SCALE: 1" = 1000'
 DATE STAKED: Jan 15th, 2014
 MEASURED BY: Luke R.
 DRAWN BY: Norby S.
 AUTHORIZED BY: Justin C.



GR. ELEVATION: **3095.4'**

Directions: From the center of Pence Ks at the intersection of Rd 270 & Cherokee Rd - Now go 2 miles East on Rd. 270 - Now go 2 miles North on Eagle Rd. to the SW corner of section 1-16s-34w- Now go 0.7 mile North & East on Eagle Rd. to ingress stake East into - Now go approx 2550' East through weeds into staked loc.

Final ingress must be verified with land owner or Operator.

This drawing does not constitute a monumented survey or a land survey plat. This drawing is for construction purposes only.

