



For KCC Use ONLY

API # 15 - \_\_\_\_\_

### IN ALL CASES PLOT THE INTENDED WELL ON THE PLAT BELOW

In all cases, please fully complete this side of the form. Include items 1 through 5 at the bottom of this page.

Operator: \_\_\_\_\_

Lease: \_\_\_\_\_

Well Number: \_\_\_\_\_

Field: \_\_\_\_\_

Number of Acres attributable to well: \_\_\_\_\_

QTR/QTR/QTR/QTR of acreage: \_\_\_\_\_ - \_\_\_\_\_ - \_\_\_\_\_ - \_\_\_\_\_

Location of Well: County: \_\_\_\_\_

\_\_\_\_\_ feet from  N /  S Line of Section

\_\_\_\_\_ feet from  E /  W Line of Section

Sec. \_\_\_\_\_ Twp. \_\_\_\_\_ S. R. \_\_\_\_\_  E  W

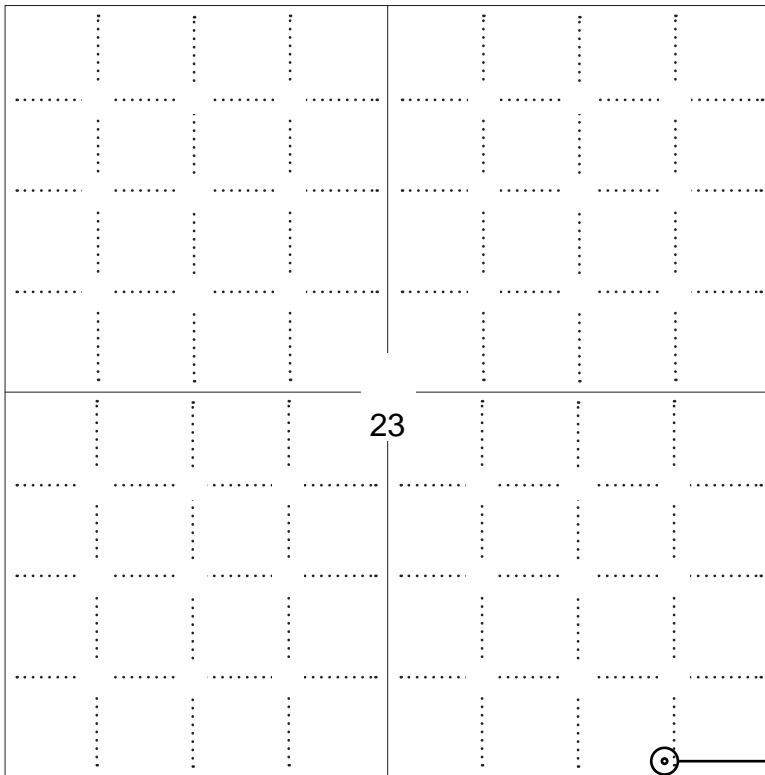
Is Section:  Regular or  Irregular

**If Section is Irregular, locate well from nearest corner boundary.**

Section corner used:  NE  NW  SE  SW

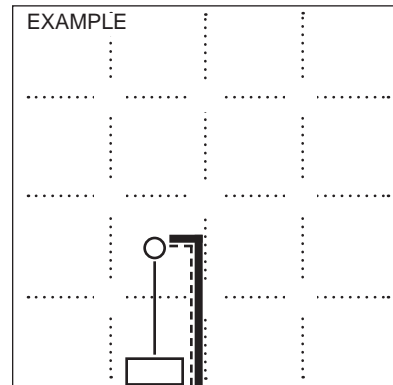
### PLAT

Show location of the well. Show footage to the nearest lease or unit boundary line. Show the predicted locations of lease roads, tank batteries, pipelines and electrical lines, as required by the Kansas Surface Owner Notice Act (House Bill 2032). You may attach a separate plat if desired.



### LEGEND

- Well Location
- Tank Battery Location
- Pipeline Location
- - - - Electric Line Location
- Lease Road Location



**NOTE: In all cases locate the spot of the proposed drilling locator.**

115 ft.

742 ft.

#### In plotting the proposed location of the well, you must show:

1. The manner in which you are using the depicted plat by identifying section lines, i.e. 1 section, 1 section with 8 surrounding sections, 4 sections, etc.
2. The distance of the proposed drilling location from the south / north and east / west outside section lines.
3. The distance to the nearest lease or unit boundary line (in footage).
4. If proposed location is located within a prorated or spaced field a certificate of acreage attribution plat must be attached: (C0-7 for oil wells; CG-8 for gas wells).
5. The predicted locations of lease roads, tank batteries, pipelines, and electrical lines.



### APPLICATION FOR SURFACE PIT

Submit in Duplicate

Operator Name:		License Number:	
Operator Address:			
Contact Person:		Phone Number:	
Lease Name & Well No.:		Pit Location (QQQQ): _____-_____-_____-_____	
Type of Pit: <input type="checkbox"/> Emergency Pit <input type="checkbox"/> Burn Pit <input type="checkbox"/> Settling Pit <input type="checkbox"/> Drilling Pit <input type="checkbox"/> Workover Pit <input type="checkbox"/> Haul-Off Pit <i>(If WP Supply API No. or Year Drilled)</i>		Pit is: <input type="checkbox"/> Proposed <input type="checkbox"/> Existing If Existing, date constructed: _____ Pit capacity: _____ (bbls)	
Is the pit located in a Sensitive Ground Water Area? <input type="checkbox"/> Yes <input type="checkbox"/> No		Chloride concentration: _____ mg/l <i>(For Emergency Pits and Settling Pits only)</i>	
Is the bottom below ground level? <input type="checkbox"/> Yes <input type="checkbox"/> No		Artificial Liner? <input type="checkbox"/> Yes <input type="checkbox"/> No	
How is the pit lined if a plastic liner is not used?			
Pit dimensions (all but working pits):    _____ Length (feet)    _____ Width (feet) <input type="checkbox"/> N/A: Steel Pits Depth from ground level to deepest point: _____ (feet) <input type="checkbox"/> No Pit			
If the pit is lined give a brief description of the liner material, thickness and installation procedure.		Describe procedures for periodic maintenance and determining liner integrity, including any special monitoring.	
Distance to nearest water well within one-mile of pit: _____ feet    Depth of water well _____ feet		Depth to shallowest fresh water _____ feet. Source of information: <input type="checkbox"/> measured <input type="checkbox"/> well owner <input type="checkbox"/> electric log <input type="checkbox"/> KDWR	
<b>Emergency, Settling and Burn Pits ONLY:</b> Producing Formation: _____ Number of producing wells on lease: _____ Barrels of fluid produced daily: _____ Does the slope from the tank battery allow all spilled fluids to flow into the pit? <input type="checkbox"/> Yes <input type="checkbox"/> No		<b>Drilling, Workover and Haul-Off Pits ONLY:</b> Type of material utilized in drilling/workover: _____ Number of working pits to be utilized: _____ Abandonment procedure: _____ _____ Drill pits must be closed within 365 days of spud date.	
Submitted Electronically			

<b>KCC OFFICE USE ONLY</b>			
		<input type="checkbox"/> Liner <input type="checkbox"/> Steel Pit <input type="checkbox"/> RFAC <input type="checkbox"/> RFAS	
Date Received: _____		Permit Number: _____	
		Permit Date: _____    Lease Inspection: <input type="checkbox"/> Yes <input type="checkbox"/> No	



### CERTIFICATION OF COMPLIANCE WITH THE KANSAS SURFACE OWNER NOTIFICATION ACT

*This form must be submitted with all Forms C-1 (Notice of Intent to Drill); CB-1 (Cathodic Protection Borehole Intent); T-1 (Request for Change of Operator Transfer of Injection or Surface Pit Permit); and CP-1 (Well Plugging Application). Any such form submitted without an accompanying Form KSONA-1 will be returned.*

Select the corresponding form being filed:  C-1 (Intent)  CB-1 (Cathodic Protection Borehole Intent)  T-1 (Transfer)  CP-1 (Plugging Application)

OPERATOR: License # \_\_\_\_\_  
Name: \_\_\_\_\_  
Address 1: \_\_\_\_\_  
Address 2: \_\_\_\_\_  
City: \_\_\_\_\_ State: \_\_\_\_\_ Zip: \_\_\_\_\_ + \_\_\_\_\_  
Contact Person: \_\_\_\_\_  
Phone: ( \_\_\_\_\_ ) \_\_\_\_\_ Fax: ( \_\_\_\_\_ ) \_\_\_\_\_  
Email Address: \_\_\_\_\_

Well Location:  
\_\_\_\_ - \_\_\_\_ - \_\_\_\_ - \_\_\_\_ Sec. \_\_\_\_ Twp. \_\_\_\_ S. R. \_\_\_\_  East  West  
County: \_\_\_\_\_  
Lease Name: \_\_\_\_\_ Well #: \_\_\_\_\_

*If filing a Form T-1 for multiple wells on a lease, enter the legal description of the lease below:*

**Surface Owner Information:**

Name: \_\_\_\_\_  
Address 1: \_\_\_\_\_  
Address 2: \_\_\_\_\_  
City: \_\_\_\_\_ State: \_\_\_\_\_ Zip: \_\_\_\_\_ + \_\_\_\_\_

*When filing a Form T-1 involving multiple surface owners, attach an additional sheet listing all of the information to the left for each surface owner. Surface owner information can be found in the records of the register of deeds for the county, and in the real estate property tax records of the county treasurer.*

*If this form is being submitted with a Form C-1 (Intent) or CB-1 (Cathodic Protection Borehole Intent), you must supply the surface owners and the KCC with a plat showing the predicted locations of lease roads, tank batteries, pipelines, and electrical lines. The locations shown on the plat are preliminary non-binding estimates. The locations may be entered on the Form C-1 plat, Form CB-1 plat, or a separate plat may be submitted.*

**Select one of the following:**

- I certify that, pursuant to the Kansas Surface Owner Notice Act (House Bill 2032), I have provided the following to the surface owner(s) of the land upon which the subject well is or will be located: 1) a copy of the Form C-1, Form CB-1, Form T-1, or Form CP-1 that I am filing in connection with this form; 2) if the form being filed is a Form C-1 or Form CB-1, the plat(s) required by this form; and 3) my operator name, address, phone number, fax, and email address.
- I have not provided this information to the surface owner(s). I acknowledge that, because I have not provided this information, the KCC will be required to send this information to the surface owner(s). To mitigate the additional cost of the KCC performing this task, I acknowledge that I must provide the name and address of the surface owner by filling out the top section of this form and that I am being charged a \$30.00 handling fee, payable to the KCC, which is enclosed with this form.

*If choosing the second option, submit payment of the \$30.00 handling fee with this form. If the fee is not received with this form, the KSONA-1 form and the associated Form C-1, Form CB-1, Form T-1, or Form CP-1 will be returned.*

I Submitted Electronically

For KCC Use ONLY

API # 15 - \_\_\_\_\_

**IN ALL CASES PLOT THE INTENDED WELL ON THE PLAT BELOW**

In all cases, please fully complete this side of the form. Include items 1 through 5 at the bottom of this page.

Operator: Rodger Wells - Pioneer Resources

Lease: Roemer

Well Number: 1

Field: Lundgren West

Number of Acres attributable to well: \_\_\_\_\_

QTR/QTR/QTR/QTR of acreage: \_\_\_\_\_ - \_\_\_\_\_ - \_\_\_\_\_ - \_\_\_\_\_

Location of Well: County: Grove

115 feet from  N /  S Line of Section

742 feet from  E /  W Line of Section

Sec. 23 Twp. 14 S. R. 30  E  W

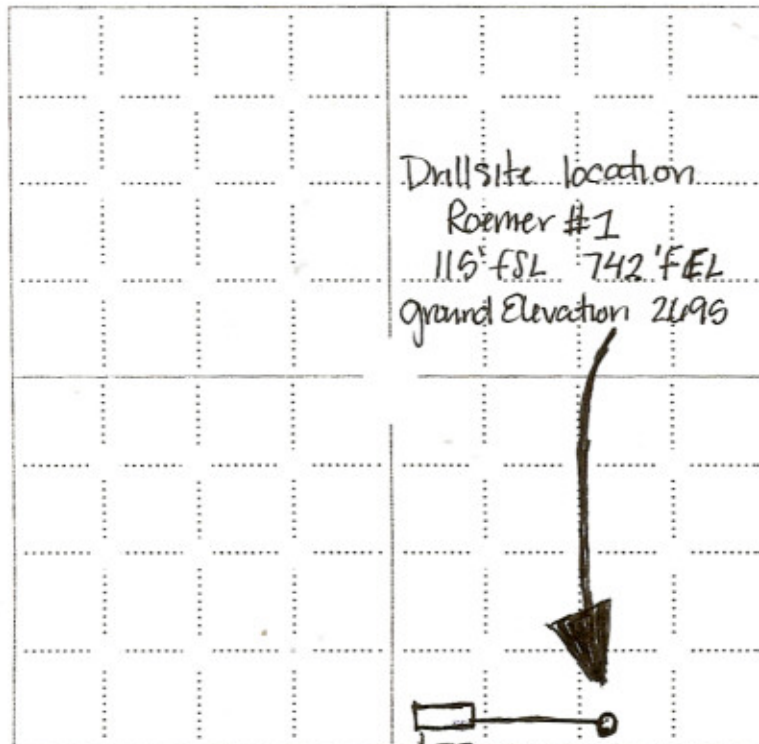
Is Section:  Regular or  Irregular

If Section is Irregular, locate well from nearest corner boundary.

Section corner used:  NE  NW  SE  SW

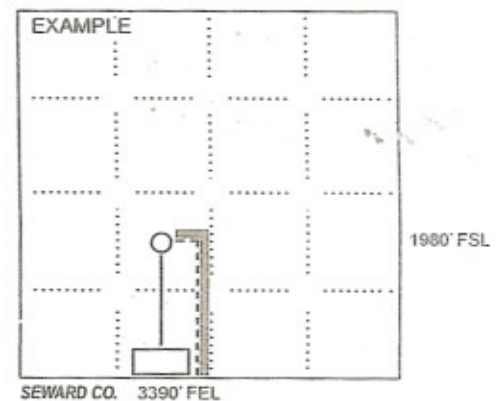
**PLAT**

Show location of the well. Show footage to the nearest lease or unit boundary line. Show the predicted locations of lease roads, tank batteries, pipelines and electrical lines, as required by the Kansas Surface Owner Notice Act (House Bill 2032). You may attach a separate plat if desired.



**LEGEND**

- Well Location
- Tank Battery Location
- Pipeline Location
- - - - - Electric Line Location
- ==== Lease Road Location



NOTE: In all cases locate the spot of the proposed drilling location.

In plotting the proposed location of the well, you must show:

1. The manner in which you are using the depicted plat by identifying section lines, i.e. 1 section, 1 section with 8 surrounding sections, 4 sections, etc.
2. The distance of the proposed drilling location from the south / north and east / west outside section lines.
3. The distance to the nearest lease or unit boundary line (in footage).
4. If proposed location is located within a prorated or spaced field a certificate of acreage attribution plat must be attached: (CO-7 for oil wells; CG-8 for gas wells).
5. The predicted locations of lease roads, tank batteries, pipelines, and electrical lines.

63U (Rev. 1993)

OIL AND GAS LEASE

Reorder No. 09-115



Kansas Blue Print 700 S. Broadway PO Box 793 Wichita, KS 67201-0793 316-264-0344 264-5165 fax www.kbp.com kbp@kbp.com

AGREEMENT, Made and entered into the 24 day of January 2014

by and between Earl D. Roemer and Barbara J. Roemer Husband and wife

whose mailing address is 3005 N. Sycamore, Healy, KS. 67850 hereinafter called Lessor (whether one or more), and Rodger D. Wells 80 Windmill Dr. Phillipsburg, KS. 67661 hereinafter called Lessee:

Lessor, in consideration of Ten Dollars (\$ 10.00 ) in hand paid, receipt of which is here acknowledged and of the royalties herein provided and of the agreements of the lessee herein contained, hereby grants, leases and lets exclusively unto lessee for the purpose of investigating, exploring by geophysical and other means, prospecting drilling, mining and operating for and producing oil, liquid hydrocarbons, all gases, and their respective constituent products, injecting gas, water, other fluids, and air into subsurface strata, laying pipe lines, storing oil, building tanks, power stations, telephone lines, and other structures and things thereon to produce, save, take care of, treat, manufacture, process, store and transport said oil, liquid hydrocarbons, gases and their respective constituent products and other products manufactured therefrom, and housing and otherwise caring for its employees, the following described land, together with any reversionary rights and after-acquired interest, therein situated in County of Gove State of Kansas described as follows to-wit:

E/2 N/E (East half North east)

In Section 26 Township 14 Range 30 and containing 80 acres, more or less, and all accretions thereto.

Subject to the provisions herein contained, this lease shall remain in force for a term of One years from this date (called "primary term"), and as long thereafter as oil, liquid hydrocarbons, gas or other respective constituent products, or any of them, is produced from said land or land with which said land is pooled.

In consideration of the premises the said lessee covenants and agrees:

1st. To deliver to the credit of lessor, free of cost, in the pipe line to which lessee may connect wells on said land, the equal one-eighth (1/8) part of all oil produced and saved from the leased premises.

2nd. To pay lessor for gas of whatsoever nature or kind produced and sold, or used off the premises, or used in the manufacture of any products therefrom, one-eighth (1/8), at the market price at the well, (but, as to gas sold by lessee, in no event more than one-eighth (1/8) of the proceeds received by lessee from such sales), for the gas sold, used off the premises, or in the manufacture of products therefrom, said payments to be made monthly. Where gas from a well producing gas only is not sold or used, lessee may pay or tender as royalty One Dollar (\$1.00) per year per net mineral acre retained hereunder, and if such payment or tender is made it will be considered that gas is being produced within the meaning of the preceding paragraph.

This lease may be maintained during the primary term hereof without further payment or drilling operations. If the lessee shall commence to drill a well within the term of this lease or any extension thereof, the lessee shall have the right to drill such well to completion with reasonable diligence and dispatch, and if oil or gas, or either of them, be found in paying quantities, this lease shall continue and be in force with like effect as if such well had been completed within the term of years first mentioned.

If said lessor owns a less interest in the above described land than the entire and undivided fee simple estate therein, then the royalties herein provided for shall be paid the said lessor only in the proportion which lessor's interest bears to the whole and undivided fee.

Lessee shall have the right to use, free of cost, gas, oil and water produced on said land for lessee's operation thereon, except water from the wells of lessor.

When requested by lessor, lessee shall bury lessee's pipe lines below plow depth.

No well shall be drilled nearer than 200 feet to the house or barn now on said premises without written consent of lessor.

Lessee shall pay for damages caused by lessee's operations to growing crops on said land.

Lessee shall have the right at any time to remove all machinery and fixtures placed on said premises, including the right to draw and remove casing.

If the estate of either party hereto is assigned, and the privilege of assigning in whole or in part is expressly allowed, the covenants hereof shall extend to their heirs, executors, administrators, successors or assigns, but no change in the ownership of the land or assignment of rentals or royalties shall be binding on the lessee until after the lessee has been furnished with a written transfer or assignment or a true copy thereof. In case lessee assigns this lease, in whole or in part, lessee shall be relieved of all obligations with respect to the assigned portion or portions arising subsequent to the date of assignment.

Lessee may at any time execute and deliver to lessor or place of record a release or releases covering any portion or portions of the above described premises and thereby surrender this lease as to such portion or portions and be relieved of all obligations as to the acreage surrendered.

All express or implied covenants of this lease shall be subject to all Federal and State Laws, Executive Orders, Rules or Regulations, and this lease shall not be terminated, in whole or in part, nor lessee held liable in damages, for failure to comply therewith, if compliance is prevented by, or if such failure is the result of, any such Law, Order, Rule or Regulation.

Lessor hereby warrants and agrees to defend the title to the lands herein described, and agrees that the lessee shall have the right at any time to redeem for lessor, by payment any mortgages, taxes or other liens on the above described lands, in the event of default of payment by lessor, and be subrogated to the rights of the holder thereof, and the undersigned lessors, for themselves and their heirs, successors and assigns, hereby surrender and release all right of dower and homestead in the premises described herein, in so far as said right of dower and homestead may in any way affect the purposes for which this lease is made, as recited herein.

Lessee, at its option, is hereby given the right and power to pool or combine the acreage covered by this lease or any portion thereof with other land, lease or leases in the immediate vicinity thereof, when in lessee's judgment it is necessary or advisable to do so in order to properly develop and operate said lease premises so as to promote the conservation of oil, gas or other minerals in and under and that may be produced from said premises, such pooling to be of tracts contiguous to one another and to be into a unit or units not exceeding 40 acres each in the event of an oil well, or into a unit or units not exceeding 640 acres each in the event of a gas well. Lessee shall execute in writing and record in the conveyance records of the county in which the land herein leased is situated an instrument identifying and describing the pooled acreage. The entire acreage so pooled into a tract or unit shall be treated, for all purposes except the payment of royalties on production from the pooled unit, as if it were included in this lease. If production is found on the pooled acreage, it shall be treated as if production is had from this lease, whether the well or wells be located on the premises covered by this lease or not. In lieu of the royalties elsewhere herein specified, lessor shall receive on production from a unit so pooled only such portion of the royalty stipulated herein as the amount of his acreage placed in the unit or his royalty interest therein on an acreage basis bears to the total acreage so pooled in the particular unit involved.



STATE OF KANSAS, GOVE COUNTY SS REGISTER OF DEEDS Book: 188 Page: 65-66

Receipt #: 18493 Pages Recorded: 2

Recording Fee: \$12.00 City of LITTLE

Date Recorded: 2/3/2014 8:21:42 AM



IN WITNESS WHEREOF, the undersigned execute this instrument as of the day and year first above written.

Witnesses:

X [Signature] Earl D. Roemer

X [Signature] Barbara J. Roemer

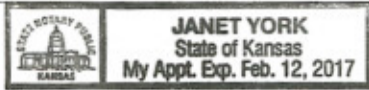
STATE OF Kansas

COUNTY OF Lane

ACKNOWLEDGMENT FOR INDIVIDUAL (KsOkCoNe)

The foregoing instrument was acknowledged before me this 24 day of January, 2014,  
by Earl D. Roemer and Barbara J. Roemer

My commission expires 2-12-17



*Janet York*  
Notary Public

STATE OF \_\_\_\_\_

COUNTY OF \_\_\_\_\_

ACKNOWLEDGMENT FOR INDIVIDUAL (KsOkCoNe)

The foregoing instrument was acknowledged before me this \_\_\_\_\_ day of \_\_\_\_\_,  
by \_\_\_\_\_ and \_\_\_\_\_

My commission expires \_\_\_\_\_

Notary Public

STATE OF \_\_\_\_\_

COUNTY OF \_\_\_\_\_

ACKNOWLEDGMENT FOR INDIVIDUAL (KsOkCoNe)

The foregoing instrument was acknowledged before me this \_\_\_\_\_ day of \_\_\_\_\_,  
by \_\_\_\_\_ and \_\_\_\_\_

My commission expires \_\_\_\_\_

Notary Public

STATE OF \_\_\_\_\_

COUNTY OF \_\_\_\_\_

ACKNOWLEDGMENT FOR INDIVIDUAL (KsOkCoNe)

The foregoing instrument was acknowledged before me this \_\_\_\_\_ day of \_\_\_\_\_,  
by \_\_\_\_\_ and \_\_\_\_\_

My commission expires \_\_\_\_\_

Notary Public

No. \_\_\_\_\_

# OIL AND GAS LEASE

FROM

TO

Date \_\_\_\_\_  
Section \_\_\_\_\_ Twp. \_\_\_\_\_ Rge. \_\_\_\_\_  
No. of Acres \_\_\_\_\_ Term \_\_\_\_\_  
County \_\_\_\_\_

STATE OF \_\_\_\_\_  
County \_\_\_\_\_

This instrument was filed for record on the \_\_\_\_\_  
day of \_\_\_\_\_,  
at \_\_\_\_\_ o'clock \_\_\_\_\_ M., and duly recorded  
in Book \_\_\_\_\_ Page \_\_\_\_\_ of  
the records of this office.

By \_\_\_\_\_  
When recorded, return to \_\_\_\_\_  
Register of Deeds.

STATE OF \_\_\_\_\_

COUNTY OF \_\_\_\_\_

ACKNOWLEDGMENT FOR CORPORATION (KsOkCoNe)

The foregoing instrument was acknowledged before me this \_\_\_\_\_ day of \_\_\_\_\_,  
by \_\_\_\_\_

of \_\_\_\_\_ a \_\_\_\_\_  
corporation, on behalf of the corporation.

My commission expires \_\_\_\_\_

Notary Public

Book: 188 Page: 65  
Page #: 66

## PAID UP OIL AND GAS LEASE

PROD 88 (REV 10/92)

THIS LEASE AGREEMENT is made as of the 22 day of December, 2012, between Earl D. Roemer and Barbara J. Roemer Husband and Wife, as Lessor (whether one or more) and Rodger D. Wells 80 Windmill Dr. Phillipsburg, Ks., 67661 as Lessee.

**1. Description.** Lessor in consideration of Ten (\$10.00) and more dollars and other good and valuable consideration, in hand paid and the covenants herein contained, hereby grants, leases and lets exclusively to Lessee the following described land, hereinafter called leased premises:

### **Township 14 South, Range 30 West** **Section 23: The S/2SE4**

in the county of Gove, State of KANSAS, containing 80 gross acres, more or less (including any interests therein which Lessor may hereafter acquire by reversion, prescription or otherwise), for the purpose of exploring for, developing, producing and marketing oil and gas, along with all hydrocarbon and nonhydrocarbon substances produced in association therewith. The term "gas" as used herein includes helium, carbon dioxide and other commercial gases, as well as hydrocarbon gases. In addition to the above-described land, this lease and the term "leased premises" also covers accretions and any small strips or parcels of land now or hereafter owned by Lessor which are contiguous or adjacent to the above-described land, and, in consideration of the aforementioned cash bonus, Lessor agrees to execute at Lessee's request any additional or supplemental instruments for a more complete or accurate description of the land so covered. For the purpose of determining the amount of any shut-in royalties hereunder, the number of gross acres above specified shall be deemed correct, whether actually more or less.

**2. Term of Lease.** This lease, which is a "paid-up" lease requiring no rentals, shall be in force for a primary term of Two (2) years from the date hereof, and for as long thereafter as oil or gas or other substances covered hereby are produced in paying quantities from the leased premises or from lands pooled therewith or this lease is otherwise maintained in effect pursuant to the provisions hereof.

**3. Royalty Payment.** Royalties on oil, gas and other substances produced and saved hereunder shall be paid by Lessee to Lessor as follows: (a) For oil and other liquid hydrocarbons separated at Lessee's separator facilities, the royalty shall be one-eighth (1/8<sup>th</sup>) of such production, to be delivered at Lessee's option to Lessor at the wellhead or to Lessor's credit at the oil purchaser's transportation facilities, less a proportionate part of ad valorem taxes and production, severance or other excise taxes and the costs incurred by Lessee in delivering, treating or otherwise marketing such oil or other liquid hydrocarbons, provided that Lessee shall have the continuing right to sell such production to itself or an affiliate at the wellhead market price then prevailing in the same field (or if there is no such price then prevailing in the same field, then in the nearest field in which there is such a prevailing price) for production of similar grade and gravity; (b) for gas (including casinghead gas) and all other substances covered hereby, the royalty shall be one-eighth (1/8<sup>th</sup>) of the proceeds realized by Lessee from the sale thereof, less a proportionate part of ad valorem taxes and production, severance, or other excise taxes and the costs incurred by Lessee in delivering, processing or otherwise marketing such gas or other substances, provided that Lessee shall have the continuing right to sell such production to itself or an affiliate at the prevailing wellhead market price paid for production of similar quality in the same field (or if there is no such price then prevailing in the same field, then in the nearest field in which there is such a prevailing price) pursuant to comparable purchase contracts entered into on the same or nearest preceding date as the date on which Lessee commences its purchases hereunder; and (c) if at the end of the primary term or any time thereafter one or more wells on the leased premises or lands pooled therewith are capable of producing oil or gas or other substances covered hereby in paying quantities, but such well or wells are either shut in or production therefrom is not being sold by Lessee, such well or wells shall nevertheless be deemed to be producing in paying quantities for the purpose of maintaining this lease. If for a period of 90 consecutive days such well or wells are shut in or production therefrom is not being sold by Lessee, then Lessee shall pay an aggregate shut-in royalty of one dollar per acre then covered by this lease, such payment to be made to Lessor or to Lessor's credit in the depository designated below, on or before the end of said 90-day period and thereafter on or before each anniversary of the end of said 90-day period while the well or wells are shut in or production therefrom is not being sold by Lessee; provided that if this lease is otherwise being maintained by operations, or if production is being sold by Lessee from another well or wells on the leased premises or lands pooled therewith, no shut-in royalty shall be due until the end of the 90-day period next following cessation of such operations or production. Lessee's failure to properly pay shut-in royalty shall render Lessee liable for the amount due, but shall not operate to terminate this lease.

**4. Depository Agent.** All shut-in royalty payments under this lease shall be paid or tendered directly to Lessor or to Lessor's credit at Lessor's address above or its successors, which shall be Lessor's depository agent for receiving payments regardless of changes in the ownership of said land. All payments or tenders may be made in currency, or by check or by draft and such payments or tenders to Lessor or to the depository by deposit in the U.S. Mails in a stamped envelope addressed to the depository or to the Lessor at the last address known to Lessee shall constitute proper payment. If the depository should liquidate or be succeeded by another institution, or for any reason fail or refuse to accept payment hereunder, Lessor shall, as Lessee's request, deliver to Lessee a proper recordable instrument naming another institution as depository agent to receive payments.

**5. Operations.** If Lessee drills a well which is incapable of producing in paying quantities (hereinafter called "dry hole") on the leased premises or lands pooled therewith, or if all production (whether or not in paying quantities) permanently ceases from any cause, including a revision of unit boundaries pursuant to the provisions of Paragraph 6 or the action of any governmental authority, then in the event this lease is not otherwise being maintained in force it shall nevertheless remain in force if Lessee commences operations for reworking an existing well or for drilling an additional well or for otherwise obtaining or restoring production on the leased premises or lands pooled therewith within 90 days after completion of operations on such dry hole or within 90 days after such cessation of all production. If at the end of the primary term, or at any time thereafter, this lease is not otherwise being maintained in force but Lessee is then engaged in drilling, reworking or any other operations reasonably calculated to obtain or restore production therefrom, this lease shall remain in force so long as any one or more of such operations are prosecuted with no cessation of more than 90 consecutive days, and if any such operations result in the production of oil or gas or other substances covered hereby, as long thereafter as there is production in paying quantities from the leased premises or lands pooled therewith. After completion of a well capable of producing in paying quantities hereunder, Lessee shall drill such additional wells on the leased premises or lands pooled therewith as a reasonably prudent operator would drill under the same or similar circumstances to (a) develop the leased premises as to formations then capable of producing in paying quantities on the leased premises or lands pooled therewith, or (b) protect the leased premises from uncompensated drainage by any well or wells located on other lands not pooled therewith. There shall be no covenant to drill exploratory wells or any additional wells except as expressly provided herein.

**6. Pooling.** Lessee shall have the right but not the obligation to pool all or any part of the leased premises or interest therein with any other lands or interests, as to any or all depths or zones, and as to any or all substances covered by this lease, either before or after the commencement of production, whenever Lessee deems it necessary or proper to do so in order to prudently develop or operate the leased premises, whether or not similar pooling authority exists with respect to such other lands or interests. The unit formed by such pooling for an oil well (other than a horizontal completion) shall not exceed 80 acres plus a maximum acreage tolerance of 10% and for a gas well or a horizontal completion shall not exceed 640 acres plus a maximum acreage tolerance of 10%; provided that a larger unit may be formed for an oil well or gas well or horizontal completion to conform to any well spacing or density pattern that may be prescribed or permitted by any governmental authority having jurisdiction to do so. For the purpose of the foregoing, the terms "oil well" and "gas well" shall have the meanings prescribed by applicable law or the appropriate governmental authority, or, if no definition is so prescribed, "oil well" means a well with an initial gas-oil ratio of less than 15,000 cubic feet per barrel and "gas well" means a well with an initial gas-oil ratio of 15,000 cubic feet or more per barrel, based on a 24-hour production test conducted under normal producing conditions using standard lease separator facilities or equivalent testing equipment; and the term "horizontal completion" means an oil well in which the horizontal component of the gross completion interval in the reservoir exceeds the vertical component thereof. In exercising its pooling rights hereunder, Lessee shall file of record a written declaration describing the unit and stating the effective date of pooling. Production, drilling or reworking operations anywhere on a unit which includes all or any part of the leased premises shall be treated as if it were production, drilling or reworking operations on the leased premises, except that the production on which Lessor's royalty is calculated shall be that proportion of the total unit production which the net acreage covered by this lease and included in the unit bears to the total gross acreage in the unit, but only to the extent such proportion of unit production is sold by Lessee. Pooling in one or more instances shall not exhaust Lessee's pooling rights hereunder, and Lessee shall have the recurring right but not the obligation to revise any unit formed hereunder by expansion or contraction or both, either before or after commencement of production, in order to conform to the well spacing or density pattern prescribed or permitted by the governmental authority having jurisdiction, or to conform to any productive acreage determination made by such governmental authority. In making such a revision, Lessee shall file of record a written declaration describing the revised unit and stating the effective date of revision. To the extent any portion of the leased premises is included in or excluded from the unit by virtue of such revision, the proportion of unit production on which royalties are payable hereunder shall thereafter be adjusted accordingly. In the absence of production in paying quantities from a unit, or upon permanent cessation thereof, Lessee may terminate the unit by filing of record a written declaration describing the unit and stating the date of termination. Pooling hereunder shall not constitute a cross-conveyance of interests.

**7. Proportionate Reductions.** If Lessor owns less than the full mineral estate in all or any part of the leased premises, the royalties and shut-in royalties payable hereunder for any well on any part of the leased premises or lands pooled therewith shall be reduced to the proportion that Lessor's interest in such part of the leased premises bears to the full mineral estate in such part of the leased premises.

**8. Ownership Changes.** The interest of either Lessor or Lessee hereunder may be assigned, devised or otherwise transferred in whole or in part, by area and/or by depth or zone, and the rights and obligations of the parties hereunder shall extend to their respective heirs, devisees, executors, administrators, successors and assigns. No change in Lessor's ownership shall have the effect of reducing the rights or enlarging the obligations of Lessee hereunder, and no change in ownership shall be binding on Lessee until 60 days after Lessee has been furnished the original or duly authenticated copies of the documents establishing such change of ownership to the satisfaction of Lessee or until Lessor has satisfied the notification requirements contained in Lessee's usual form of division order. In the event of the death of any person entitled to shut-in royalties hereunder, Lessee may pay or tender such shut-in royalties to the credit of decedent or decedent's estate in the depository designated above. If at any time two or more persons are entitled to shut-in royalties hereunder, Lessee may pay or tender such shut-in royalties to such persons or to their credit in



the depository, either jointly or separately in proportion to the interest which each owns. If Lessee transfers its interest hereunder in whole or in part Lessee shall be relieved of all obligations thereafter arising with respect to the transferred interest, and failure of the transferee to satisfy such obligations with respect to the transferred interest shall not affect the rights of Lessee with respect to any interest not so transferred. If Lessee transfers a full or undivided interest in all or any portion of the area covered by this lease, the obligation to pay or tender shut-in royalties hereunder shall be divided between Lessee and the transferee in proportion to the net acreage interest in this lease then held by each.

9. **Release of Lease.** Lessee may, at any time and from time to time, deliver to Lessor or file of record a written release of this lease as to a full or undivided interest in all or any portion of the area covered by this lease or any depths or zones thereunder, and shall thereupon be relieved of all obligations thereafter arising with respect to the interest so released. If Lessee releases less than all of the interest or area covered hereby, Lessee's obligation to pay or tender shut-in royalties shall be proportionately reduced in accordance with the net acreage interest retained hereunder.

10. **Ancillary Rights.** In exploring for, developing, producing and marketing oil, gas and other substances covered hereby on the leased premises or lands pooled or unitized therewith, in primary and/or enhanced recovery, Lessee shall have the right of ingress and egress along with the exclusive right to conduct such operations on the leased premises as may be reasonably necessary for such purposes, including but not limited to geophysical operations, the drilling of wells, and the construction and use of roads, canals, pipelines, tanks, water wells, disposal wells, injection wells, pits, electric and telephone lines, power stations, and other facilities deemed necessary by Lessee to discover, produce, store, treat and/or transport production. Lessee may use in such operations, free of cost, any oil, gas, water and/or other substances produced on the leased premises, except water from Lessor's wells or ponds. In exploring, developing, producing or marketing from the leased premises or lands pooled or unitized therewith, the ancillary rights granted herein shall apply (a) to the entire leased premises described in Paragraph 1 above, notwithstanding any partial release or other partial termination of this lease; and (b) to any other lands in which Lessor now or hereafter has authority to grant such rights in the vicinity of the leased premises or lands pooled therewith. When requested by Lessor in writing, Lessee shall bury its pipelines below ordinary plow depth on cultivated lands. No well shall be located less than 200 feet from any house or barn now on the leased premises or other lands of Lessor used by Lessee hereunder, without Lessor's consent, and Lessee shall pay for damage caused by its operations to buildings and other improvements now on the leased premises or such other lands, and to commercial timber and growing crops thereon. Lessee shall have the right at any time to remove its fixtures, equipment and materials, including well casing, from the leased premises or such other lands during the term of this lease or within a reasonable time thereafter.

11. **Regulation and Delay.** Lessee's obligations under this lease, whether express or implied, shall be subject to all applicable laws, rules, regulations and orders of any governmental authority having jurisdiction, including restrictions on the drilling and production of wells, and regulation of the price or transportation of oil, gas and other substances covered hereby. When drilling, reworking, production or other operations are prevented or delayed by such laws, rules, regulations or orders, or by inability to obtain necessary permits, equipment, services, material, water, electricity, fuel, access or easements, or by fire, flood, adverse weather conditions, war, sabotage, rebellion, insurrection, riot, strike or labor disputes, or by inability to obtain a satisfactory market for production or failure of purchasers or carriers to take or transport such production, or by any other cause not reasonably within Lessee's control, this lease shall not terminate because of such prevention or delay, and at Lessee's option, the period of such prevention or delay shall be added to the term hereof. Lessee shall not be liable for breach of any express or implied covenants of this lease when drilling, production or other operations are so prevented, delayed or interrupted.

12. **Breach or Default.** No litigation shall be initiated by Lessor with respect to any breach or default by Lessee hereunder, for a period of at least 90 days after Lessor has given Lessee written notice fully describing the breach or default, and then only if Lessee fails to remedy the breach or default within such period. In the event the matter is litigated and there is a final judicial determination that a breach or default has occurred, this lease shall not be forfeited or cancelled in whole or in part unless Lessee is given a reasonable time after said judicial determination to remedy the breach or default and Lessee fails to do so. If this lease is cancelled for any cause, it shall nevertheless remain in force and effect as to (1) sufficient acreage around each well as to which there are operations to constitute a drilling or maximum allowable unit under applicable governmental regulations, (but in no event less than forty acres), such acreage to be designated by Lessee as nearly as practicable in the form of a square centered at the well, or in such shape as then existing spacing rules require; and (2) any part of said land included in a pooled unit on which there are operations. Lessee shall also have such easements on said land as are necessary to operations on the acreage so retained.

13. **Warranty of Title.** Lessor hereby warrants and agrees to defend title conveyed to Lessee hereunder, and agrees that Lessee at Lessee's option may pay and discharge any taxes, mortgages or liens existing, levied or assessed on or against the leased premises. If Lessee exercises such option, Lessee shall be subrogated to the rights of the party to whom payment is made, and, in addition to its other rights, may reimburse itself out of any royalties or shut-in royalties otherwise payable to Lessor hereunder. In the event Lessee is made aware of any claim inconsistent with Lessor's title, Lessee may suspend the payment of royalties and shut-in royalties hereunder, without interest, until Lessee has been furnished satisfactory evidence that such claim has been resolved.

15. **Notice.** LESSOR SHALL NOT EXECUTE ANY OIL AND GAS LEASE OR AGREEMENT, WHILE THIS LEASE IS IN EFFECT, THAT MAY IN ANY WAY AFFECT THOSE RIGHTS GRANTED HEREIN TO LESSEE.

IN WITNESS WHEREOF, this lease is executed to be effective as of the date first written above, but upon execution shall be binding on the signatory and the signatory's heirs, devisees, executors, administrators, successors and assigns, whether or not this lease has been executed by all parties hereinabove named as Lessor.

Lessor: Earl D. Roemer  
Earl D. Roemer

Lessor: Barbara J. Roemer  
Barbara J. Roemer

INDIVIDUAL ACKNOWLEDGE

STATE OF Kansas

COUNTY OF LANE

On this 4 day of January 2013, before me, the undersigned Notary Public in and for said county and state, personally appeared

Earl D. Roemer and Barbara J. Roemer, known to me to be the person(s) whose name(s) are subscribed to the foregoing instrument, and acknowledged that the same was executed and delivered as their free and voluntary act for the purposes therein set forth. In witness whereof, I hereunto set my hand and official seal and of the date hereinabove stated.

My Commission Expires: 2-12-13

Janet York  
Notary Public



STATE OF KANSAS, GOVE COUNTY SS  
REGISTER OF DEEDS  
Book: 182 Page: 761-762

Receipt #: 16479 Recording Fee: \$1  
Pages Recorded: 2 City of Lathrop

Date Recorded: 1/9/2013 11:09:26 AM

Book: 182 Page: 761  
Page #: 762