

For KCC Use ONLY

API # 15 - _____

IN ALL CASES PLOT THE INTENDED WELL ON THE PLAT BELOW

In all cases, please fully complete this side of the form. Include items 1 through 5 at the bottom of this page.

Operator: _____

Lease: _____

Well Number: _____

Field: _____

Number of Acres attributable to well: _____

QTR/QTR/QTR/QTR of acreage: _____ - _____ - _____ - _____

Location of Well: County: _____

_____ feet from N / S Line of Section

_____ feet from E / W Line of Section

Sec. _____ Twp. _____ S. R. _____ E W

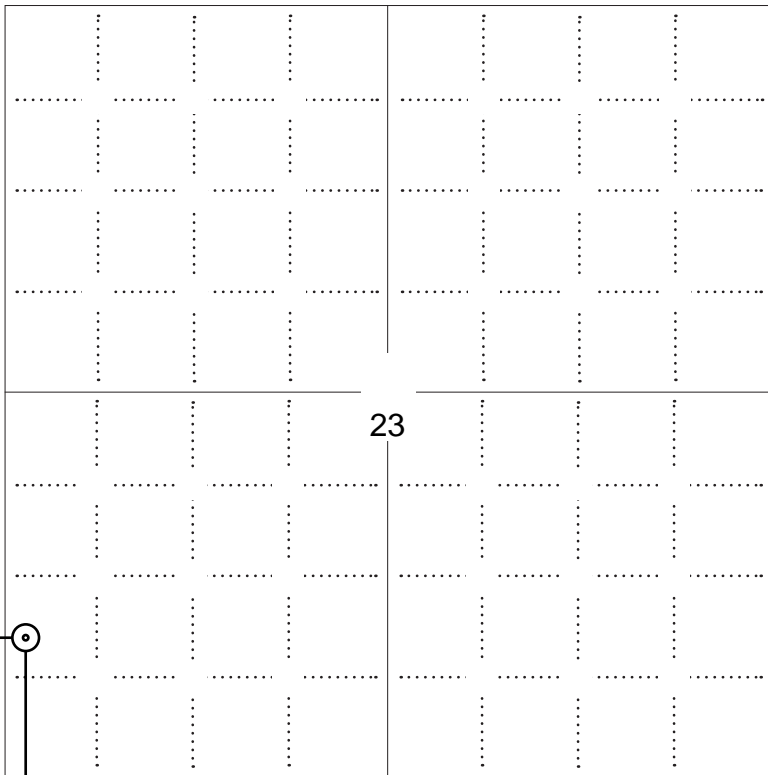
Is Section: Regular or Irregular

If Section is Irregular, locate well from nearest corner boundary.

Section corner used: NE NW SE SW

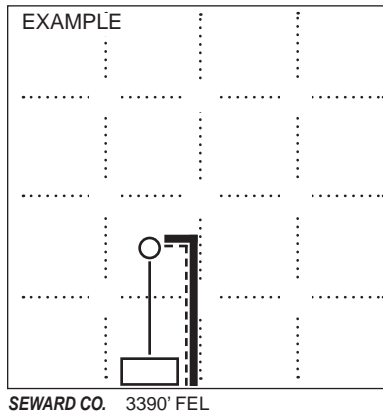
PLAT

Show location of the well. Show footage to the nearest lease or unit boundary line. Show the predicted locations of lease roads, tank batteries, pipelines and electrical lines, as required by the Kansas Surface Owner Notice Act (House Bill 2032). You may attach a separate plat if desired.



LEGEND

- Well Location
- Tank Battery Location
- Pipeline Location
- Electric Line Location
- Lease Road Location



NOTE: In all cases locate the spot of the proposed drilling locaton.

958 ft.

In plotting the proposed location of the well, you must show:

1. The manner in which you are using the depicted plat by identifying section lines, i.e. 1 section, 1 section with 8 surrounding sections, 4 sections, etc.
2. The distance of the proposed drilling location from the south / north and east / west outside section lines.
3. The distance to the nearest lease or unit boundary line (in footage).
4. If proposed location is located within a prorated or spaced field a certificate of acreage attribution plat must be attached: (C0-7 for oil wells; CG-8 for gas wells).
5. The predicted locations of lease roads, tank batteries, pipelines, and electrical lines.

APPLICATION FOR SURFACE PIT

Submit in Duplicate

Operator Name:		License Number:	
Operator Address:			
Contact Person:		Phone Number:	
Lease Name & Well No.:		Pit Location (QQQQ): _____-_____-_____-_____	
Type of Pit: <input type="checkbox"/> Emergency Pit <input type="checkbox"/> Burn Pit <input type="checkbox"/> Settling Pit <input type="checkbox"/> Drilling Pit <input type="checkbox"/> Workover Pit <input type="checkbox"/> Haul-Off Pit <i>(If WP Supply API No. or Year Drilled)</i>		Pit is: <input type="checkbox"/> Proposed <input type="checkbox"/> Existing If Existing, date constructed: _____ Pit capacity: _____ (bbls)	
Is the pit located in a Sensitive Ground Water Area? <input type="checkbox"/> Yes <input type="checkbox"/> No		Chloride concentration: _____ mg/l <i>(For Emergency Pits and Settling Pits only)</i>	
Is the bottom below ground level? <input type="checkbox"/> Yes <input type="checkbox"/> No		Artificial Liner? <input type="checkbox"/> Yes <input type="checkbox"/> No	
How is the pit lined if a plastic liner is not used?			
Pit dimensions (all but working pits): _____ Length (feet) _____ Width (feet) <input type="checkbox"/> N/A: Steel Pits Depth from ground level to deepest point: _____ (feet) <input type="checkbox"/> No Pit			
If the pit is lined give a brief description of the liner material, thickness and installation procedure.		Describe procedures for periodic maintenance and determining liner integrity, including any special monitoring.	
Distance to nearest water well within one-mile of pit: _____ feet Depth of water well _____ feet		Depth to shallowest fresh water _____ feet. Source of information: <input type="checkbox"/> measured <input type="checkbox"/> well owner <input type="checkbox"/> electric log <input type="checkbox"/> KDWR	
Emergency, Settling and Burn Pits ONLY: Producing Formation: _____ Number of producing wells on lease: _____ Barrels of fluid produced daily: _____ Does the slope from the tank battery allow all spilled fluids to flow into the pit? <input type="checkbox"/> Yes <input type="checkbox"/> No		Drilling, Workover and Haul-Off Pits ONLY: Type of material utilized in drilling/workover: _____ Number of working pits to be utilized: _____ Abandonment procedure: _____ _____ Drill pits must be closed within 365 days of spud date.	
Submitted Electronically			

KCC OFFICE USE ONLY

Liner Steel Pit RFAC RFAS

Date Received: _____ Permit Number: _____ Permit Date: _____ Lease Inspection: Yes No



CERTIFICATION OF COMPLIANCE WITH THE KANSAS SURFACE OWNER NOTIFICATION ACT

This form must be submitted with all Forms C-1 (Notice of Intent to Drill); CB-1 (Cathodic Protection Borehole Intent); T-1 (Request for Change of Operator Transfer of Injection or Surface Pit Permit); and CP-1 (Well Plugging Application). Any such form submitted without an accompanying Form KSONA-1 will be returned.

Select the corresponding form being filed: C-1 (Intent) CB-1 (Cathodic Protection Borehole Intent) T-1 (Transfer) CP-1 (Plugging Application)

OPERATOR: License # _____
Name: _____
Address 1: _____
Address 2: _____
City: _____ State: _____ Zip: _____ + _____
Contact Person: _____
Phone: (_____) _____ Fax: (_____) _____
Email Address: _____

Well Location:
____ - ____ - ____ - ____ Sec. ____ Twp. ____ S. R. ____ East West
County: _____
Lease Name: _____ Well #: _____

If filing a Form T-1 for multiple wells on a lease, enter the legal description of the lease below:

Surface Owner Information:

Name: _____
Address 1: _____
Address 2: _____
City: _____ State: _____ Zip: _____ + _____

When filing a Form T-1 involving multiple surface owners, attach an additional sheet listing all of the information to the left for each surface owner. Surface owner information can be found in the records of the register of deeds for the county, and in the real estate property tax records of the county treasurer.

If this form is being submitted with a Form C-1 (Intent) or CB-1 (Cathodic Protection Borehole Intent), you must supply the surface owners and the KCC with a plat showing the predicted locations of lease roads, tank batteries, pipelines, and electrical lines. The locations shown on the plat are preliminary non-binding estimates. The locations may be entered on the Form C-1 plat, Form CB-1 plat, or a separate plat may be submitted.

Select one of the following:

- I certify that, pursuant to the Kansas Surface Owner Notice Act (House Bill 2032), I have provided the following to the surface owner(s) of the land upon which the subject well is or will be located: 1) a copy of the Form C-1, Form CB-1, Form T-1, or Form CP-1 that I am filing in connection with this form; 2) if the form being filed is a Form C-1 or Form CB-1, the plat(s) required by this form; and 3) my operator name, address, phone number, fax, and email address.
- I have not provided this information to the surface owner(s). I acknowledge that, because I have not provided this information, the KCC will be required to send this information to the surface owner(s). To mitigate the additional cost of the KCC performing this task, I acknowledge that I must provide the name and address of the surface owner by filling out the top section of this form and that I am being charged a \$30.00 handling fee, payable to the KCC, which is enclosed with this form.

If choosing the second option, submit payment of the \$30.00 handling fee with this form. If the fee is not received with this form, the KSONA-1 form and the associated Form C-1, Form CB-1, Form T-1, or Form CP-1 will be returned.

I Submitted Electronically

For KCC Use ONLY
 API # 15 - _____

IN ALL CASES PLOT THE INTENDED WELL ON THE PLAT BELOW

In all cases, please fully complete this side of the form. Include items 1 through 5 at the bottom of this page.

Operator: _____
 Lease: _____
 Well Number: _____
 Field: _____
 Number of Acres attributable to well: _____
 QTR/QTR/QTR/QTR of acreage: _____

Location of Well: County: LANE
 _____ feet from N / S Line of Section
 _____ feet from E / W Line of Section
 Sec. 23 Twp. 18 S. R. 27 E W

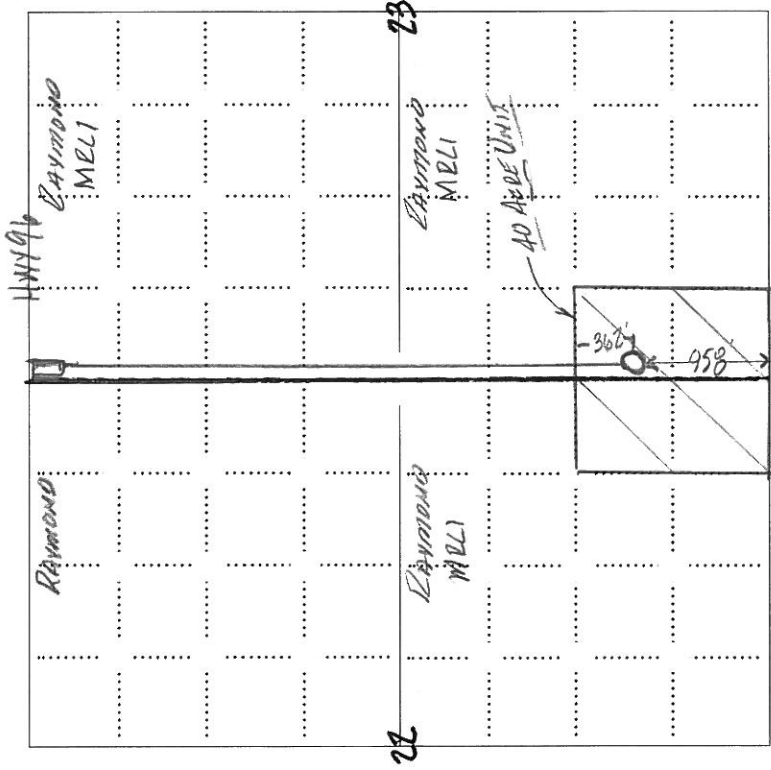
Is Section: Regular or Irregular

If Section is Irregular, locate well from nearest corner boundary.
 Section corner used: NE NW SE SW

PLAT

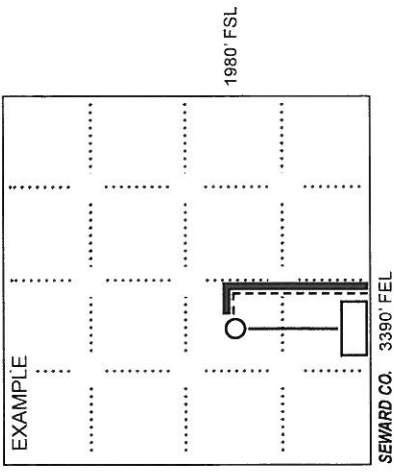
Show location of the well. Show footage to the nearest lease or unit boundary line. Show the predicted locations of lease roads, tank batteries, pipelines and electrical lines, as required by the Kansas Surface Owner Notice Act (House Bill 2032).

You may attach a separate plat if desired.



LEGEND

- Well Location
- Tank Battery Location
- Pipeline Location
- Electric Line Location
- Lease Road Location



NOTE: In all cases locate the spot of the proposed drilling locatoin.

In plotting the proposed location of the well, you must show:

1. The manner in which you are using the depicted plat by identifying section lines. i.e. 1 section, 1 section with 8 surrounding sections, 4 sections, etc.
2. The distance of the proposed drilling location from the south / north and east / west outside section lines.
3. The distance to the nearest lease or unit boundary line (in footage).
4. If proposed location is located within a prorated or spaced field a certificate of acreage attribution plat must be attached: (CO-7 for oil wells; CG-8 for gas wells).
5. The predicted locations of lease roads, tank batteries, pipelines, and electrical lines.

OIL AND GAS LEASE

AGREEMENT, made and entered into this 11th day of JANUARY, 2010, by and between

Margie Robbins Land Investments, LLC, whose mailing address is

PO Box 68, Hyrum, UT 84319, hereinafter called lessor (whether one or more), and

Raymond Oil Company, Inc., P.O. Box 48788, Wichita, KS 67201, hereinafter called lessee

1. Lessor, in consideration of ten Dollars (\$ 10.00) in hand paid, receipt of which is hereby acknowledged and of the royalties herein provided and of the agreements of the lessee herein contained, hereby grants, leases and lets exclusively unto lessee for the purpose of investigating, exploring by geophysical and other means, prospecting, drilling, mining and operating for and producing oil, liquid hydrocarbons, all gases, and their respective constituent products, injecting gas, water, other fluids and air into subsurface strata, laying pipe lines, storing oil, building tanks, power stations, telephone lines, and other structures and things thereon, produce, save, take care of, treat, manufacture, process, store and transport said oil, liquid hydrocarbons, gases and their respective constituent products and other products manufactured therefrom, and housing and otherwise caring for its employees, the following described land, together with any reversionary rights and after-acquired interest, therein situated in the County of Lane, State of Kansas, described as follows, to wit:

Township 18 South, Range 27 West

Tract 1: Section 22: NE/4 1034 Tract 2: Section 22: SE/4 7040

Tract 3: Section 22: SW/4 041 Tract 4: Section 23: SW/4 041

- In Section XX, Township XXXXXX, Range XXXXXX, and containing 640.00 Acres, more or less, and all accretions thereto
2. Subject to the provisions herein contained, this lease shall remain in force for a term of Three (3) years from this date (called "primary term"), and as long as thereafter as oil, liquid hydrocarbons or gas or other respective constituent products, or any form of them is produced from said land or land with which said land is pooled.
3. In consideration of these premises lessee covenants and agrees:
- To deliver to the credit of lessor, free of cost, in the pipeline to which lessee may connect wells on said land, the equal one-eighth (1/8) part of all oil produced and saved from the leased premises.
 - To pay lessor for gas of whatsoever nature or kind produced and sold or used off the premises, or used in the manufacture of any products therefrom, one-eighth (1/8), at the market price at the well, (but, as to gas sold by lessee, in no event more than one-eighth (1/8) of the proceeds received by lessee from such sales), for the gas sold, used off the premises, or in the manufacture of products therefrom, said payments to be made monthly. Where gas from a well producing gas only is not sold or used, lessee may pay or tender as royalty One Dollar (\$1.00) per year per net mineral acre retained hereunder, and if such payment or tender is made it will be considered that gas is being produced within the meaning of the preceding paragraph.
4. This lease may be maintained during the primary term hereof without further payment or drilling operations. If the lessee shall commence to drill a well within the term of this lease or any extension thereof, the lessee shall have the right to drill such well in completion with reasonable diligence and dispatch, and if oil or gas, or either of them, be found in paying quantities, this lease shall continue and be in force with like effect as if such well had been completed within the term of years first mentioned.
5. If said lessor owns a less interest in the above described land than the entire and undivided fee simple estate therein, then the royalties herein provided for shall be paid to lessor only in the proportion which lessor's interest bears to the whole and undivided fee.
6. Lessee shall have the right to use, free of cost, gas, oil and water produced on the leased premises for lessee's operations thereon, except water from wells of lessor.
7. When requested by the lessor, lessee shall bury lessee's pipelines below plow depth.
8. No well shall be drilled nearer than 200 feet to a house or barn now on said premises without the written consent of the lessor.
9. Lessee shall pay for all damages caused by lessee's operations to growing crops on said land.
10. Lessee shall have the right at any time to remove all machinery and fixtures placed on said premises, including the right to draw and remove casing.
11. If the estate of either party hereto is assigned and the privilege of assigning in whole or in part is expressly allowed, the covenants hereof shall extend to its heirs, executors, administrators, successors or assigns, but no change in the ownership of the lands or assignment of rentals or royalties shall be binding on lessee until after the lessee has been furnished with a written transfer or assignment or a true copy thereof. In case lessee assigns this lease, in whole or in part, lessee shall be relieved of all obligations with respect to the assigned portion or portions arising subsequent to the date of assignment.
12. Lessee may at any time execute and deliver to lessor or place of record a release or releases covering any portion or portions of the above described premises and thereby surrender this lease as to such portion or portions and be relieved of all obligations as to the acreage surrendered.
13. All express or implied covenants of this lease shall be subject to all Federal and State Laws, Executive Orders, Rules or Regulations, and this lease shall not be terminated, in whole or in part, nor lessee held liable in damages, for failure to comply therewith, if compliance is prevented by, or if such failure is the result of, any such Law, Order, Rule or Regulation.
14. Lessor hereby warrants and agrees to defend the title to the lands herein described, and agrees that the lessee shall have the right at any time to redeem for lessor, by payment any mortgages, taxes or other liens on the above described lands, in the event of default of payment by lessor, and he subrogated to the rights of the holder thereof, and the undersigned lessors, for themselves and their heirs, successors and assigns, hereby surrender and release all right of dower and homestead in the premises described herein, in so far as said right of dower and homestead may in any way affect the purposes for which this lease is made, as recited herein.
15. Lessee, at its option, is hereby given the right and power to pool or combine the acreage covered by this lease or any portion thereof with other land, lease or leases in the immediate vicinity thereof, when in lessee's judgment it is necessary or advisable to do so in order to properly develop and operate said lease premises so as to promote the conservation of oil, gas or other minerals in and under and that may be produced from said premises, such pooling to be of tracts contiguous to one another and to be into a unit or units not exceeding 40 acres each in the event of an oil well, or into a unit or units not exceeding 640 acres each in the event of a gas well. Lessee shall execute in writing and record in the conveyance records of the county in which the land herein leases is situated an instrument identifying and describing the pooled acreage. The entire acreage so pooled into a tract or unit shall be treated, for all purposes except the payment of royalties on production from the pooled unit, as if it were included in this lease. If production is found on the pooled acreage, it shall be treated as if production is had from this lease, whether the well or wells be located on the premises covered by this lease or not. In lieu of the royalties elsewhere herein specified, lessor shall receive on production from a unit so pooled only such portion of the royalty stipulated herein as the amount of his acreage placed in the unit or his royalty interest therein on an acreage basis bears to the total acreage so pooled in the particular unit involved.

See "ADDENDUM" attached hereto and made a part hereof.


IN WITNESS WHEREOF, the undersigned execute this instrument as of the day and year first written above.

Witness:

X Margaret Robbins
Margaret Robbins, Managing Member

Tax ID#


X 87-0216202



7039-7042-00

73 cont

STATE of Utah
COUNTY of KANE



Acknowledgment for Individual (K.S., OK., CO.)

Before me, the undersigned, a Notary Public, within and for said County and State, on this 11th day of January, 2010, personally appeared Margaret Robbins Land Investments, LLC by Margaret Robbins, Managing Member, to me personally known to be the identical person(s) who executed the within foregoing instrument and acknowledged to me that she executed the same as her free and voluntary act(s) and deed(s) for the uses and purposes therein set forth.

IN WITNESS WHEREOF, I have hereunto set my hand and official seal the day and year last above written.

My commission expires September 30, 2011

Ashley Sampson
Notary Public

STATE of _____)
COUNTY of _____)
ACKNOWLEDGMENT FOR INDIVIDUAL (K.S., OK., CO.)

Before me, the undersigned, a Notary Public, within and for said County and State, on this _____ day of _____, personally appeared _____ to me personally known to be the identical person(s) who executed the within foregoing instrument and acknowledged to me that _____ executed the same as _____ free and voluntary act(s) and deed(s) for the uses and purposes therein set forth.

IN WITNESS WHEREOF, I have hereunto set my hand and official seal the day and year last above written.

STATE of _____)
COUNTY of _____)
ACKNOWLEDGMENT FOR INDIVIDUAL (K.S., OK., CO.)

Before me, the undersigned, a Notary Public, within and for said County and State, on this _____ day of _____, personally appeared _____ to me personally known to be the identical person(s) who executed the within foregoing instrument and acknowledged to me that _____ executed the same as _____ free and voluntary act(s) and deed(s) for the uses and purposes therein set forth.

IN WITNESS WHEREOF, I have hereunto set my hand and official seal the day and year last above written.

STATE of _____)
COUNTY of _____)
ACKNOWLEDGMENT FOR INDIVIDUAL (K.S., OK., CO.)

Before me, the undersigned, a Notary Public, within and for said County and State, on this _____ day of _____, personally appeared _____ to me personally known to be the identical person(s) who executed the within foregoing instrument and acknowledged to me that _____ executed the same as _____ free and voluntary act(s) and deed(s) for the uses and purposes therein set forth.

IN WITNESS WHEREOF, I have hereunto set my hand and official seal the day and year last above written.

My commission expires _____
Notary Public _____
 NUMERICAL
 DIRECT
 INDIRECT
 COMP. ORIG.
 COMPUTER

OIL AND GAS LEASE

FROM _____ TO _____
Section _____ Twp _____ Rng _____
Date _____ 20____

STATE OF Kansas
County of Osage
This instrument was filed for record on the _____ day of January, 2010 at 9:30 o'clock A M and day 130 Page 73

of the records of this office
By Gaussen Ole Bueckebach
Register of Deeds
When recorded, return to _____

STATE of _____)
COUNTY of _____)
ss: _____
Acknowledgment for Corporation (K.S., OK., CO.)
Be it remembered that on this _____ day of _____, 20____, before me, the undersigned, a Notary Public, duly commissioned, in and for the county and state aforesaid, came _____ personally known to me to be such officer, and to be the same person who executed as such officer the foregoing instrument of writing in behalf of said corporation, and _____ duly acknowledged the execution of the same for _____ self and for said corporation for the purposes herein set forth.
IN WITNESS WHEREOF, I have hereunto set my hand and official seal the day and year last above written.
My commission expires _____

ADDENDUM

Addendum attached to and made a part of that certain Oil and Gas Lease, dated January 11th, 2010, by and between, Maggie Robbins Land Investments, L.L.C. hereinafter referred to as Lessor and Raymond Oil Company, Inc., hereinafter referred to as Lessee, covering the following described real estate situate in Lane County, Kansas:

Township 19 South, Range 27 West
Tract 1: Section 22: NE/4 Tract 2: Section 22: SE/4
Tract 3: Section 22: SW/4 Tract 4: Section 23: SW/4

1. Lessee, or its assigns, will consult with Lessor regarding routes of ingress and egress prior to commencing operations.
2. Lessee, or its assigns, will restore surface to original condition as nearly as is practicable upon completion of operations, including backfilling all pits when dried and restoring terraces disturbed by operations.
3. In the event some or all of the lands covered by this lease are enrolled in the Conservation Reserve Program (CRP) of the U.S. Department of Agriculture, Lessee shall comply with the rules and notification procedures of that program insofar as the same may apply to operations of Lessee on the enrolled lands, Lessee shall compensate Lessor for CRP penalties or CRP withdrawal reimbursements resulting directly from Lessee's operations hereunder.
4. If at the end of the primary term, this lease is not otherwise continued in force under the provisions hereof, this lease shall expire, unless Lessee on or before the end of the primary term shall pay or tender to Lessor, the sum of \$20.00 multiplied by the number of net mineral acres owned by Lessor in the land above described and then subject to this lease; and subject to the other provisions of this lease, this lease shall thereby be modified and the primary term shall be extended for an additional term of two (2) year(s) from the end of the primary term hereof. Said payment may be made by check or draft of Lessee or any assignee thereof, mailed or delivered direct to Lessor at the address first provided above, on or before the end of the primary term.
5. It is understood and agreed by Lessor and Lessee that this lease shall be treated as a separate lease for each of the tracts listed above.
6. It is understood and agreed that tract No. 3 of this lease is subject to the rights and privileges, if any, of that certain Oil and Gas lease recorded in Book 110 at Page 83, recorded in the office of the Register of Deeds, Lane County, Kansas.
7. It is expressly agreed; notwithstanding anything to the contrary herein, that if the Lease be in force and effect for five (5) years after the expiration of the primary term, the lease shall thereupon terminate as to all depths one hundred feet (100') below the deepest formation of any well then drilled. Lessee shall be obligated to file of record in the county courthouse in which the leased premises are located a release of the lease covering such non-producing zones or formations within sixty (60) days following written demand thereof, with said demand being made after the five (5) year period herein referred to above.