

Line Table		
NUMBER	BEARING	DISTANCE
L1	N 88°39'30" E	950.09'
L2	N 00°31'43" W	600.10'
L3	N 88°39'09" E	600.07'
L4	S 00°32'06" E	600.16'
L5	S 88°39'30" W	600.14'



PLAT SHOWING
**8.27 ACRE TRACT OF LAND IN THE
 NW1/4 OF SECTION 7, T34S-R04W,
 SUMNER COUNTY, KANSAS**

METES AND BOUNDS DESCRIPTION (8.27 ACRE TRACT)

PART OF THE NW1/4 OF SECTION 7, TOWNSHIP 34 SOUTH, RANGE 04 WEST, SUMNER COUNTY, KANSAS, MORE PARTICULARLY DESCRIBED AS FOLLOWS:

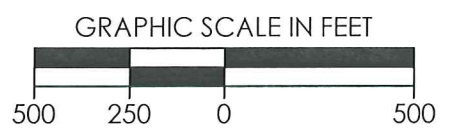

COMMENCING AT A SET 5/8" REBAR WITH CAP MARKED "LS1584" AT THE W1/4 CORNER OF SAID SECTION 7; THENCE N 88°39'30" E ALONG THE SOUTH LINE OF THE NW1/4 OF SAID SECTION 7, A DISTANCE OF 950.09 FEET TO A SET 5/8" REBAR WITH CAP MARKED "LS1584", SAID POINT BEING THE POINT OF BEGINNING; THENCE N 00°31'43" W, A DISTANCE OF 600.10 FEET TO A SET 5/8" REBAR WITH CAP MARKED "LS1584"; THENCE N 88°39'09" E, A DISTANCE OF 600.07 FEET TO A SET 5/8" REBAR WITH CAP MARKED "LS1584"; THENCE S 00°32'06" E, A DISTANCE OF 600.16 FEET TO A SET 5/8" REBAR WITH CAP MARKED "LS1584"; THENCE S 88°39'30" W, A DISTANCE OF 600.14 FEET TO THE POINT OF BEGINNING.

SAID TRACT CONTAINING 8.27 ACRES OF LAND AS SURVEYED, MORE OR LESS.

BASIS OF BEARINGS:
 KANSAS COORDINATE SYSTEM 1983 SOUTH ZONE
 BEARINGS: GRID
 DISTANCES: US SURVEY FOOT AT GRID
 COORDINATES: US SURVEY FOOT AT GRID

SURVEYOR'S CERTIFICATE:

I, JEREMY A. LAWSON, KANSAS LICENSED PROFESSIONAL LAND SURVEYOR, NO. 1584, DO HEREBY CERTIFY THAT THIS PLAT REPRESENTS THE RESULTS OF A SURVEY MADE ON THE GROUND UNDER MY SUPERVISION ON THE DATE OF 3-19-2014. NO EASEMENTS OR OTHER TITLE DOCUMENTS WERE PROVIDED TO THE SURVEYOR FOR THIS PROPERTY.



Forrest SWD 3404 1-7
Lease Information Sheet

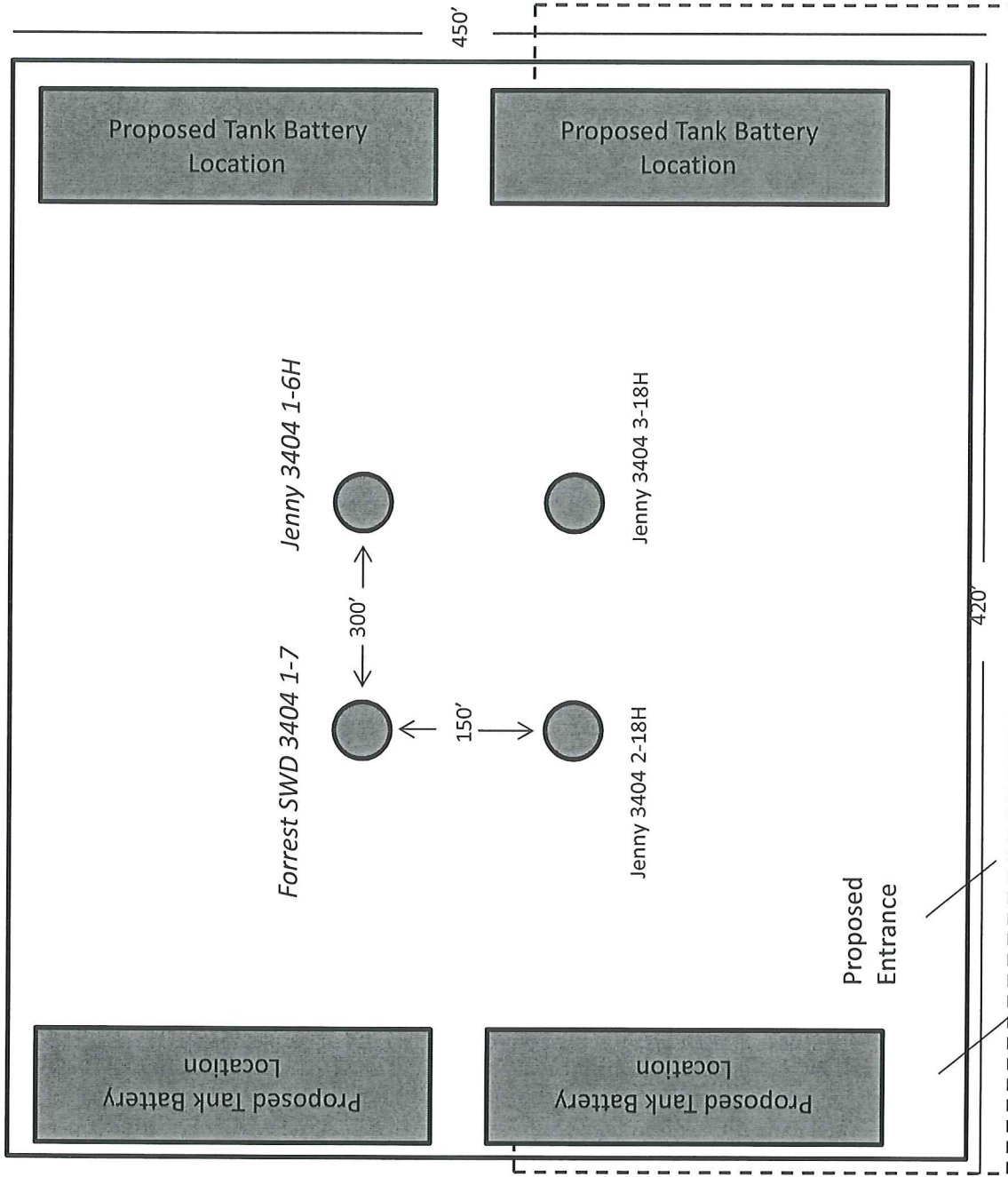
Lease Description:

8.27 Acre Tract of land in the
NW/4 of Sec 7-T34S-T04W

Surface Owner:

SandRidge Exploration and Production, LLC
123 Robert S Kerr Avenue
Oklahoma City, OK 73102

Forrest SWD 3404 1-7



Proposed Electric Line