



K3 Oil & Gas Operating Company  
211 Highland Cross, Suite 230  
Houston, TX 77073  
Office 832-234-0810  
Fax 832-234-0825

6 May, 2014

AT Farms  
James Anshutz, President  
4110 Falcon Drive  
Great Bend, KS 67530

RE: AT Farms 8-14  
370' from South Line  
1548' from West Line, T18S-R23W-WW/4 Section 8  
Ness County, Kansas


Dear Owners;

Prior to drilling a well, the KCC requires that we notify the landowner(s). The Operator of the captioned well(s) is:

K3 Oil & Gas  
211 Highland Cross  
Suite 230  
Houston, TX 77073  
Contact Man: Douglas Pollak – (832) 234-0811


I am enclosing a copy of the Intent to Drill filed with the KCC, a plat showing the well location, lease road, pipeline, electric line and tank battery location. The locations shown are non-binding and preliminary, being shown simply to satisfy State requirement. The actual location will be determined when the dirt contractor goes to the location.

Flatlander Dirtwork, LLC in Hays, Kansas, will be building the lease road and well site location in accordance with the staking survey. If you wish to be involved with the locations, please contact Joel Young at (785) 623-7744, reference the captioned well name and coordinate with them.

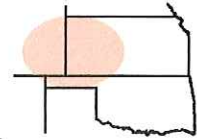


Douglas A. Pollak  
K3 Oil & Gas

# PRELIMINARY + NONE BINDING



**Pro-Stake LLC**  
*Oil Field & Construction Site Staking*  
 P.O. Box 2324  
 Garden City, Kansas 67846  
 Office/Fax: (620) 276-6159  
 Cell: (620) 272-1499  
 burt@pro-stakellc.kscoxmail.com



**071823bar**  
 PLAT NO.

**11661**  
 INVOICE NO.

**K 3 Oil & Gas LLC**  
 OPERATOR  
**Ness County, KS**  
 COUNTY

**A/T Farms, Inc 8-14**  
 LEASE NAME  
**370' FSL - 1548' FWL**  
 LOCATION SPOT

**8      18s      23w**  
 Sec.      Twp.      Rng.

SCALE: 1" = 1000'  
 DATE: April 3<sup>rd</sup>, 2014  
 MEASURED BY: Ben R.  
 DRAWN BY: Luke R.  
 AUTHORIZED BY: Doug, Jeff, & Susan



GR. ELEVATION: **2303.3'**

**Direction:** From the center of Ness City, Ks at the intersection of Hwy 283 and Hwy 96 – Now go 2.9 miles North on Hwy 283 to the SW corner of section 8-18s-23w & ingress stake East into – Now go approx. 1700' East through crp to ingress stake N-NW into – Now go approx. 390' N-NW through crp, into staked location.

**Final ingress must be verified with land owner or Operator.**

***This drawing does not constitute a monumented survey or a land survey plat.  
 This drawing is for construction purposes only.***

