

ADVANTAGE ELEVATIONS

OIL FIELD SURVEYORS

BOX 8604 - PRATT, KS 67124
(620) 672-6491

59141

INVOICE NO.

CHIEFTAIN OIL CO INC
OPERATOR

5
NO.

ACHENBACH B
FARM

Barber
COUNTY

1 35s 12w
S T R






2970' ESL & 2310' FWL of Sec.
LOCATION

ELEVATION: 1398' GR

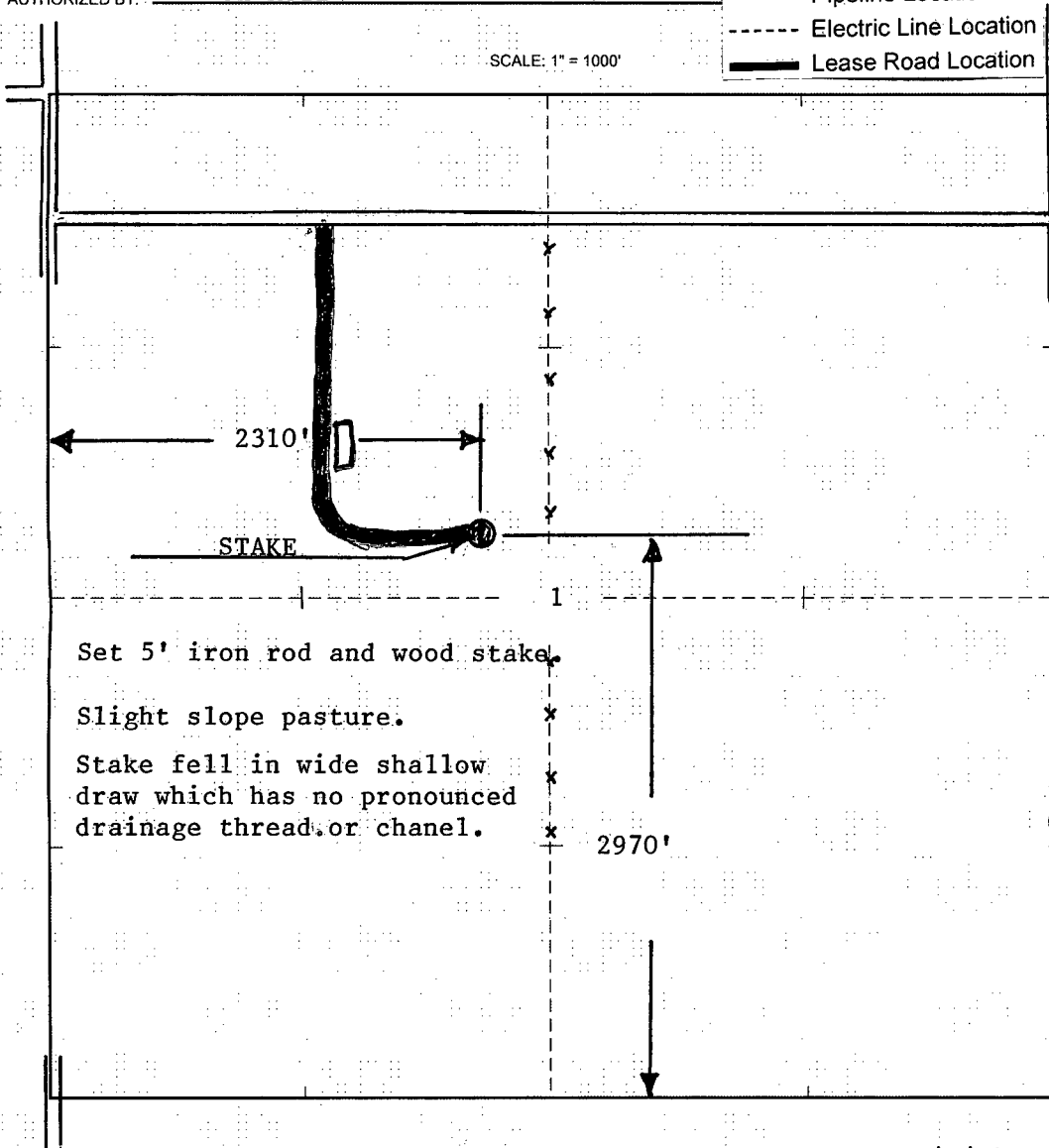
CHIEFTAIN OIL CO. INC
PO BOX 124
Kiowa, KS 67070-0124

AUTHORIZED BY: Ron Molz

LEGEND

-  Well Location
-  Tank Battery Location
-  Pipeline Location
-  Electric Line Location
-  Lease Road Location

SCALE: 1" = 1000'



Set 5' iron rod and wood stake.
Slight slope pasture.
Stake fell in wide shallow
draw which has no pronounced
drainage thread or chanel.

2970'

281

2 8 14

DATE STAKED: 5/9/14