


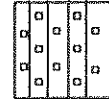



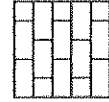
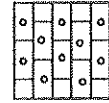
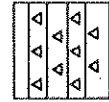
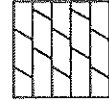
DRILL STEM TESTS							
No.	Interval	IFP/Time	ISIP/Time	FFP/Time	FSIP/Time	IHH-FHH	RECOVERY

REMARKS AND RECOMMENDATIONS

LOWER THAN SEISMIC EXPECTED. PLUGGED

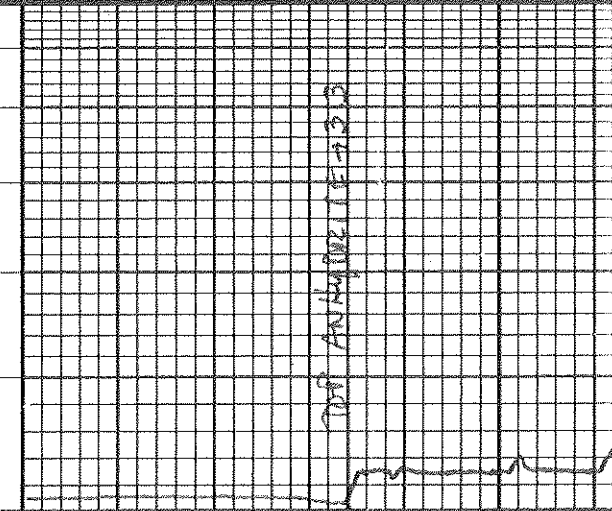
Bar Nelson

LEGEND

-  Anhydrite
-  Salt
-  Sandstone
-  Shale
-  Carb sh
-  Limestone
-  Ool. Lime
-  Chert
-  Dolomite

DRILLING TIME IN MINUTES PER FOOT
Rate of Penetration Decreases

5" 10" 15" 20" 25"



LITHOLOGY




DEPTH


2150

2200


OIL SHOWS

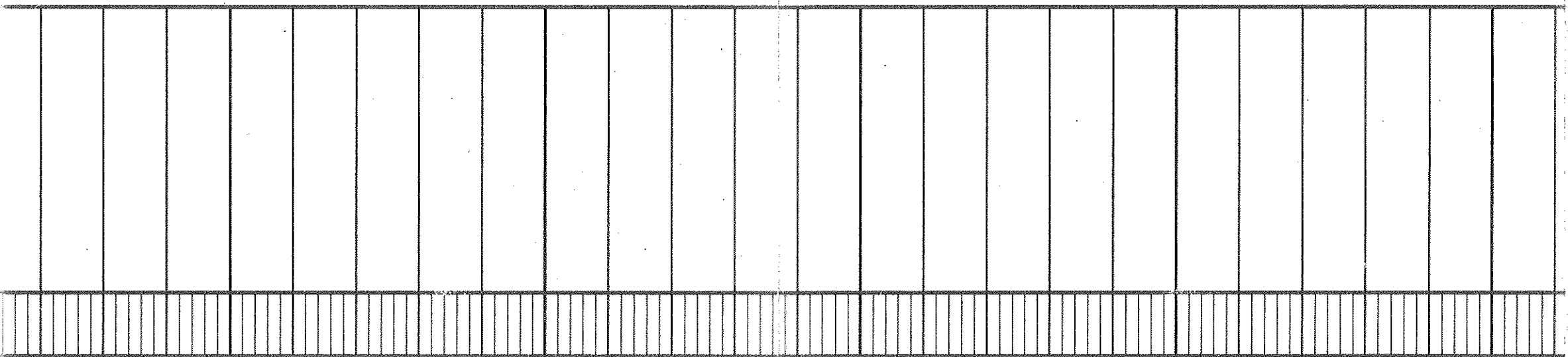


SAMPLE DESCRIPTIONS



REMARKS





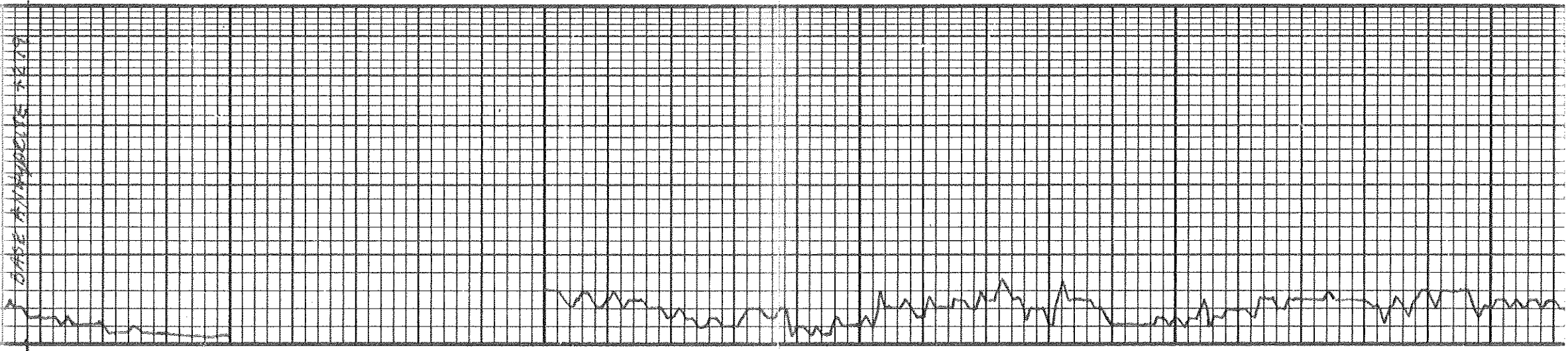
2250

3400

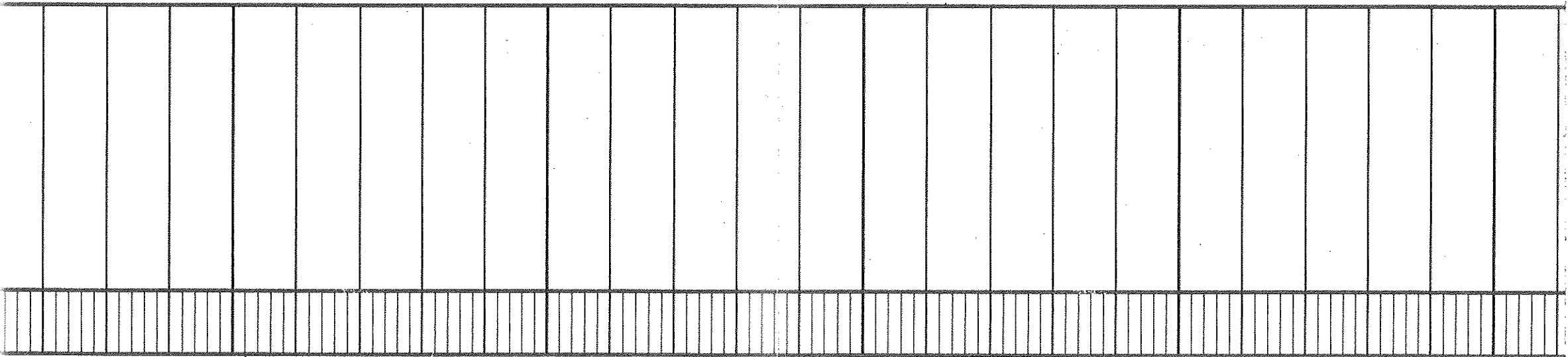
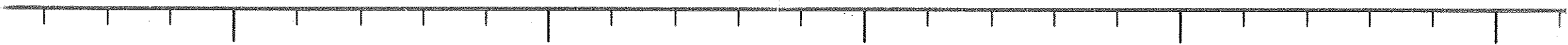
50

3500

50



BASE INDEPENDENT



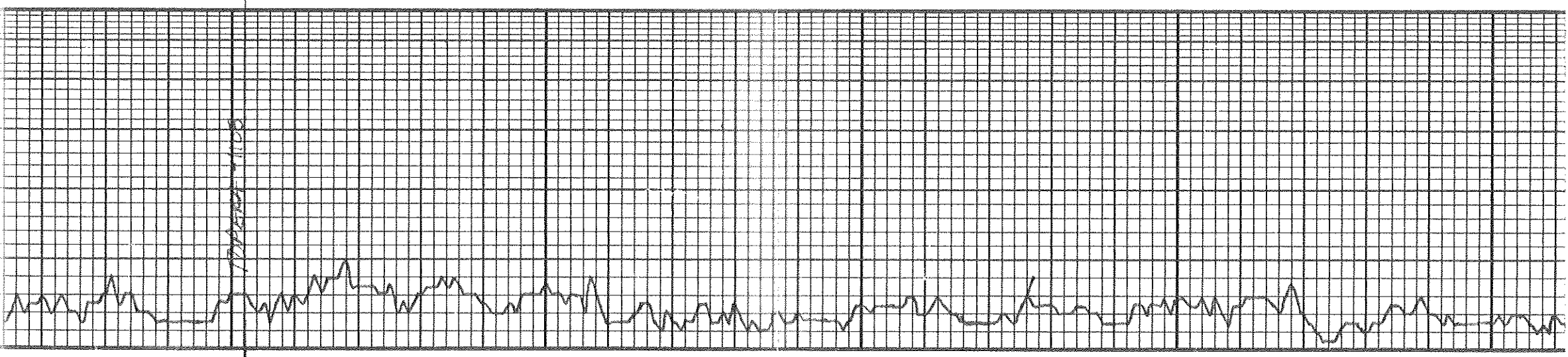
3600

50

3700

50

3800



	DEPTH	LITHOLOGY	SAMPLE DESCRIPTIONS	OIL SHOWS	REMARKS
		<p> OPERATOR <u>DNGG</u> LEASE <u>MICHAELS HARBURG 8-41-9</u> IP <u>DEA</u> ELEVATION <u>2427</u> <u>RB</u> RTD <u>410'</u> </p> <p> LOCATION <u>400' ECL E 1400' EE</u> SEC <u>9</u> TWP <u>9S</u> RNG <u>74W</u> COUNTY <u>GRAHAM</u> STATE <u>KANSAS</u> </p>			