


Kansas Surface Owner Notification Act


R 18 W

T
22
S

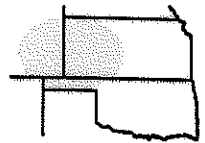


Scale = 1 : 12,000

Pawnee County, Kansas



Pro-Stake LLC
 Oil Field & Construction Site Staking
 P.O. Box 2324
 Garden City, Kansas 67846
 Office/Fax: (620) 276-6159
 Cell: (620) 272-1499
 burt@pro-stakellc.kscoxmail.com



002218
 PLAT NO.

11814
 INVOICE NO.

Ritchie Exploration, Inc.

#1 Concept 3AB

OPERATOR

LEASE NAME

Pawnee County, KS

COUNTY

3 **22s** **18w**
 Sec. Twp. Rng.

Main loc. = 2210'FNL-630'FEL = 2043.5' gr. elev.
 Alt. #1 = 2242'FNL-598'FEL = 2043.4' gr. elev.

SCALE: **1" = 1000'**
 DATE STAKED: **May 20th, 2014**
 MEASURED BY: **Ben R.**
 DRAWN BY: **Norby S.**
 AUTHORIZED BY: **Justin C.**



LOCATION SPOT

Directions: From the South side of Burdett, Ks at the intersection of Hwy 156 and Locust St. – Now go 11.5 miles East on Hwy 156 – Now go 2 miles South on Hwy 183 – Now go 2 miles East on L Rd. to the SE corner of section 3-22s-18w and ingress stake North into – Now go 0.6 mile North on 210th Ave to ingress stake West into – Now go 630' West through hail damaged wheat, into staked location.

Final ingress must be verified with land owner or Operator.

*This drawing does not constitute a monumented survey or a land survey plat.
 This drawing is for construction purposes only.*

