

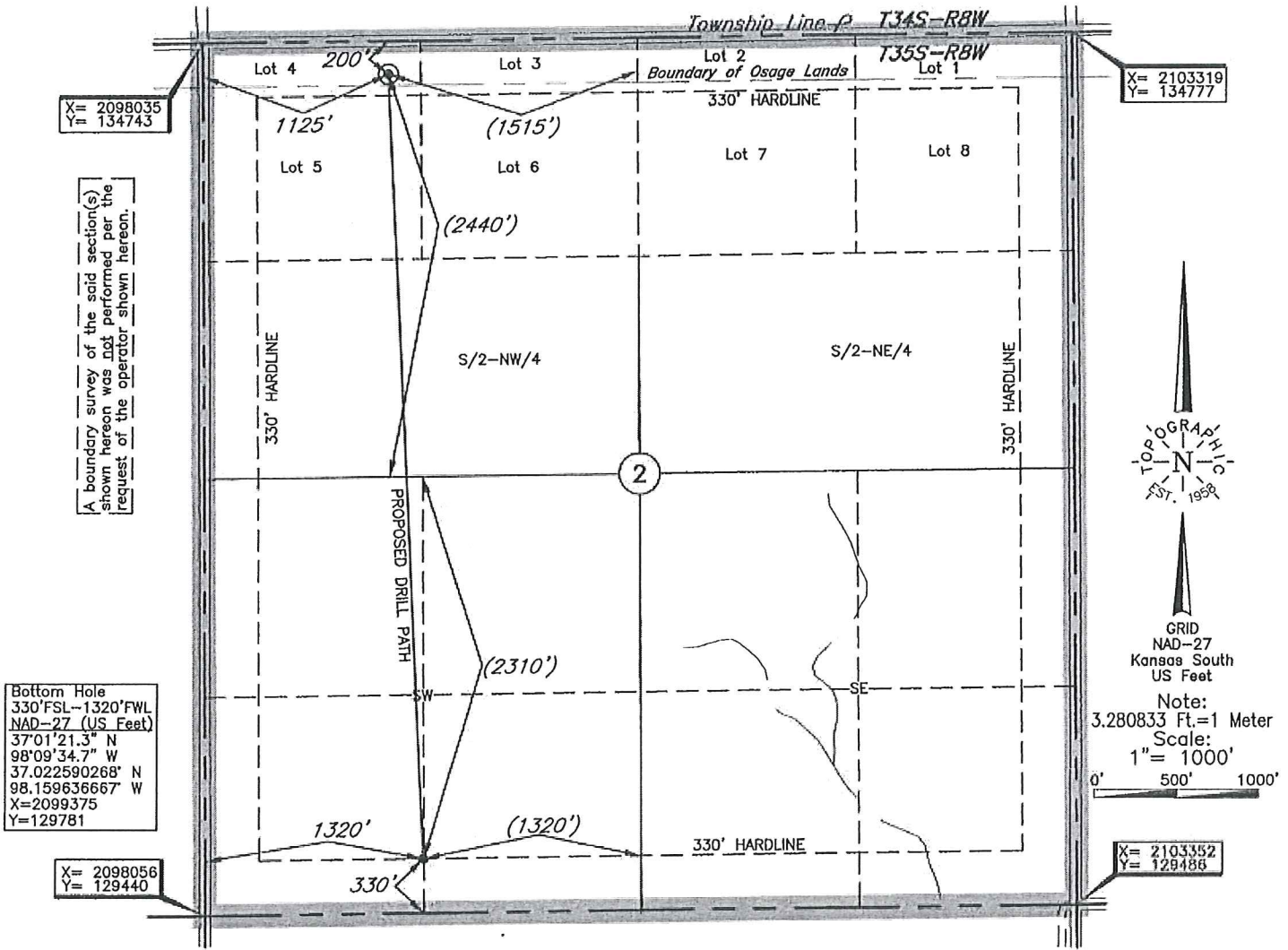
**TOPOGRAPHIC LAND SURVEYORS**

6709 NORTH CLASSEN BLVD., OKLA. CITY, OKLA. 73116 \* LOCAL (405) 843-4847 \* OUT OF STATE (800) 654-3219  
 Certificate of Authorization No. LS-99, Exp. Dec. 31, 2015

HARPER

County, Kansas

200'FNL - 1125'FWL Section 2 Township 35S Range 8W P.M.



Operator: SANDRIDGE EXPLORATION & PRODUCTION, LLC

Lease Name: FOSTER 3508

Well No.: 3-2H

**ELEVATION:**

1276' Gr. at Stake

Topography & Vegetation Loc. fell in rolling sandy pasture, ±180' West of old windmill

Good Drill Site?  Yes Reference Stakes or Alternate Location  
 Stakes Set  None

Best Accessibility to Location From North off county road


Distance & Direction from Hwy Jct or Town From Waldron, OK, go ±2.0 mi. North, then ±1.0 mi. East to the NW Cor. of Sec. 2-T35S-R8W

**DATUM:** NAD-27  
**LAT:** 37°02'08.5"N  
**LONG:** 98°09'37.1"W  
**LAT:** 37.035689814° N  
**LONG:** 98.160309107° W  
**STATE PLANE COORDINATES:** (US Feet)  
**ZONE:** KS SOUTH  
**X:** 2099161  
**Y:** 134550

Date of Drawing: Jun. 04, 2014  
 Invoice # 223562 Date Staked: Jun. 02, 2014 AC

**CERTIFICATE:**

I, T. Wayne Fisch a Kansas Licensed Land Surveyor and an authorized agent of Topographic Land Surveyors, do hereby certify to the information shown herein



This information was gathered with a GPS receiver with ±1 foot Horiz./Vert. accuracy.


**Foster 3508 3-2H**  
**Lease Information Sheet**

**Unit Description:**

All of Section 2-35S-06W  
Harper County

**Surface Owner:**

Harold D and Mary E. Waldschmidt  
525 SW 100 Road  
Waldron, KS 67150



28 27 26 25 30

33 34 35 36 31

34S 8W


34S 7W

HUGHES B-1  
5502

MACY 2-34 SWD  
 JENNIFER 1-34H JENNIFER 3408 3-34H JENNIFER 3408 2-34H  
 STARKS 1-35H STARKS 3408 4-35H FOSTER 3508 1-2H FOSTER 3508 2-2H  
 STARKS 3408 2-35H STARKS 3408 3-35H  
 BLUE SWD 3408 1-35

ROBIN 35-34-8 SWD 1  
 ROBIN 35-34-8 SWD

4 3 2 1 6



BOB 3508 2-4H  
 BOB 3508 1-4H  
 SHAYNE SWD 3508

BRYANT 3508 3-10H BRYANT 3508 1-10H BRYANT 3508 4-10H BRYANT 3508 2-10H  
 LIT TRUST 3508 3-14H WRIGLEY 1-11 SWD  
 LIT TRUST 3508 2-14H WRIGLEY 2-11 SWD

35S 8W

35S 7W

WALDSCHMIDT 1  
5001

BRAD 3508 2-12H BRAD 3508 3-12H BRAD 3508 4-12H  
 PATRICIA 3507 1-7H  
 MICHAEL 3507 1-7H

BRAD 1-12H

LIT TRUST 3508 6-14H LIT TRUST 3508 5-14H

9 10 11 12 7

15 14 13 18

# Foster 3508 3-2H

