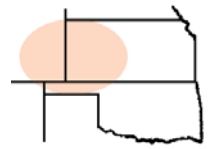




**Pro-Stake LLC**  
*Oil Field & Construction Site Staking*  
 P.O. Box 2324  
 Garden City, Kansas 67846  
 Office/Fax: (620) 276-6159  
 Cell: (620) 272-1499  
 burt@pro-stakellc.kscoxmail.com



**001619**  
 PLAT NO.

**11900**  
 INVOICE NO.

**Murfin Drilling Company, Inc.**

OPERATOR

**Little LLC 'A' #1-31**

LEASE NAME

**Rush County, KS**

COUNTY

**31 16s 19w**  
 Sec. Twp. Rng.

**2302' FNL - 990' FEL**

LOCATION SPOT

SCALE: 1" = 1000'  
 DATE STAKED: June 20<sup>th</sup>, 2014  
 MEASURED BY: Kent C.  
 DRAWN BY: Norby S.  
 AUTHORIZED BY: Sauna G.

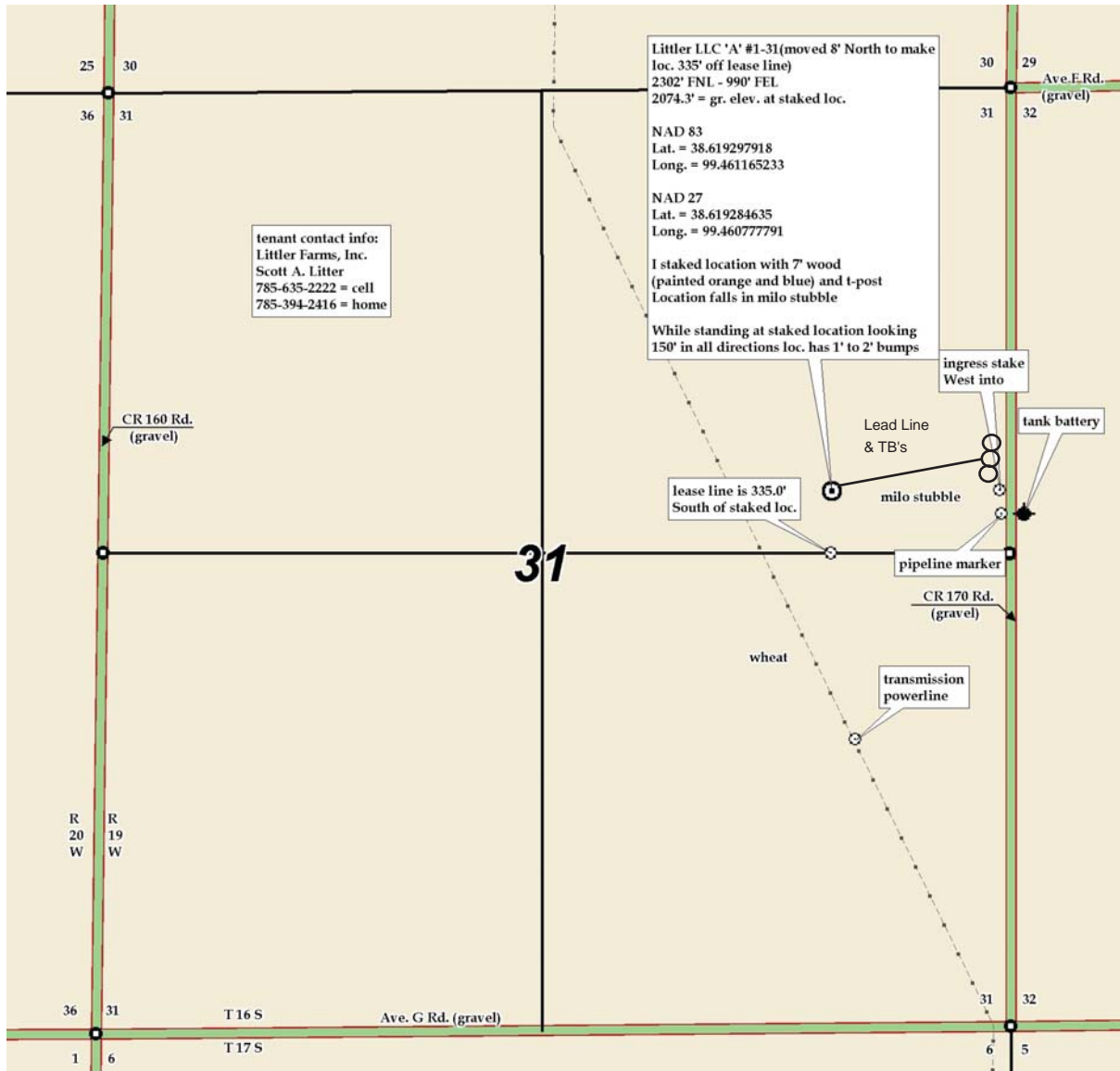



GR. ELEVATION: 2074.3'

**Directions:** From the SE side of McCracken, KS at the intersection of Hwy 4 & Elm Ave. – Now go 2 miles North on Hwy 4 – Now go 6 miles East on Ave. G to the SE corner of section 31-16s-19w – Now go 0.6 mile North on CR 170 Rd. to ingress stake West into – Now go 990' West through milo stubble, into staked location.

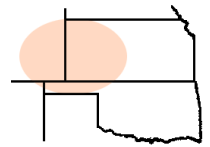
**Final ingress must be verified with land owner or Operator.**

*This drawing does not constitute a monumented survey or a land survey plat.*  
*This drawing is for construction purposes only.*





**Pro-Stake LLC**  
 Oil Field & Construction Site Staking  
 P.O. Box 2324  
 Garden City, Kansas 67846  
 Office/Fax: (620) 276-6159  
 Cell: (620) 272-1499  
 burt@pro-stakellc.kscoxmail.com



**001619**  
 PLAT NO.

**11900**  
 INVOICE NO.

**Murfin Drilling Company, Inc.**

OPERATOR

**Littler LLC 'A' #1-31**

LEASE NAME

**Rush County, KS**

COUNTY

**31 16s 19w**  
 Sec. Twp. Rng.

**2302' FNL - 990' FEL**

LOCATION SPOT

SCALE: 1" = 1000'  
 DATE STAKED: June 20<sup>th</sup>, 2014  
 MEASURED BY: Kent C.  
 DRAWN BY: Norby S.  
 AUTHORIZED BY: Shauna G.



GR. ELEVATION: 2074.3'

**Directions:** From the SE side of McCracken, KS at the intersection of Hwy 4 & Elm Ave. – Now go 2 miles North on Hwy 4 – Now go 6 miles East on Ave. G to the SE corner of section 31-16s-19w – Now go 0.6 mile North on CR 170 Rd. to ingress stake West into – Now go 990' West through milo stubble, into staked location.

**Final ingress must be verified with land owner or Operator.**

*This drawing does not constitute a monumented survey or a land survey plat.*  
*This drawing is for construction purposes only.*

