PALOMINO PETROLEUM, INC.

~~PICKRELL DRILLING COMPANY, INC.~~

BBR ~~BUSTER~~ LEASE

SE.1/4, SECTION 8, T18S, R25W

NESS COUNTY, KANSAS

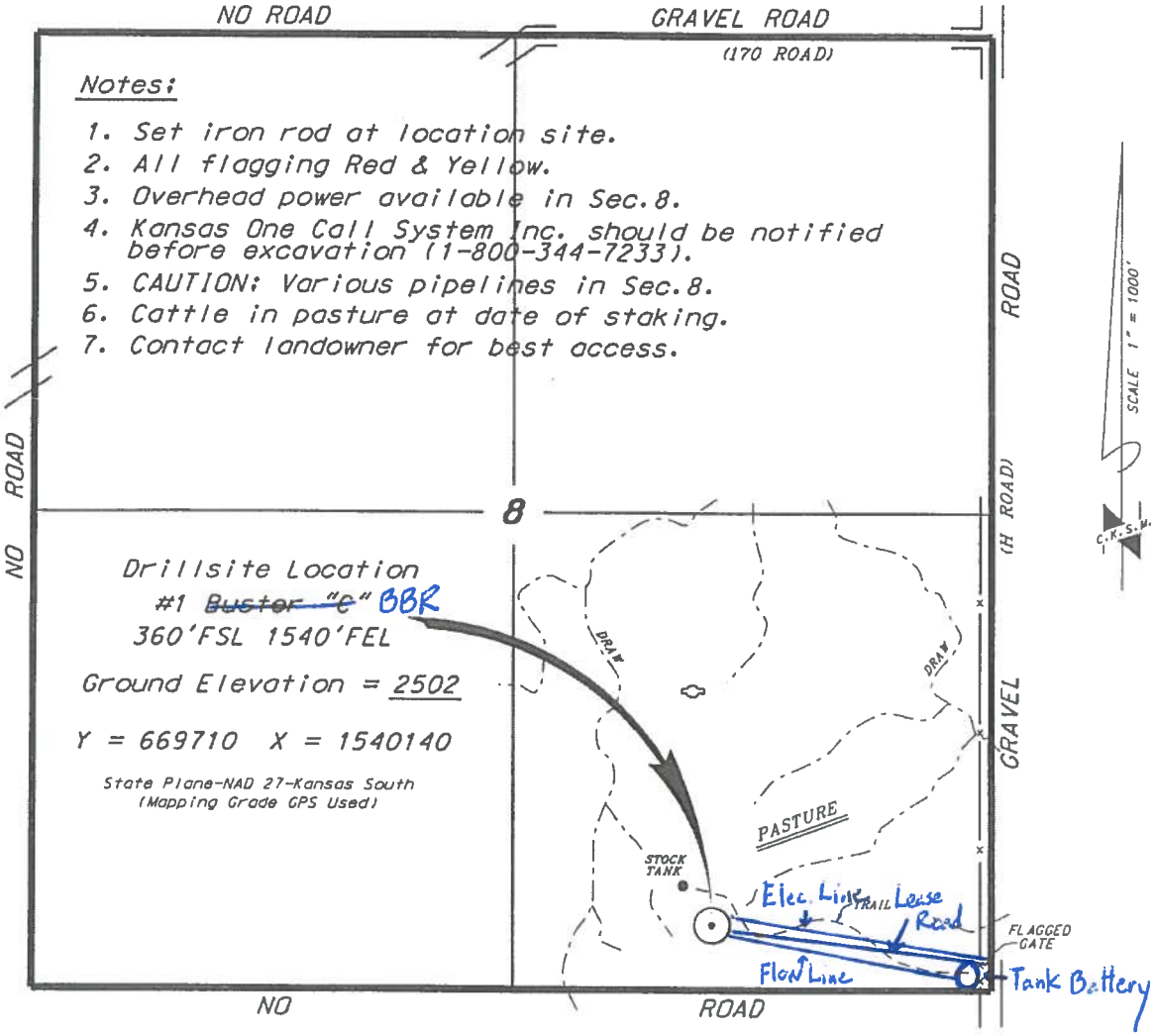

*Ingress and egress to location as shown on this plat is per usage only and may not be legally opened for public use. Contact landowner, tenant and county road department for access.

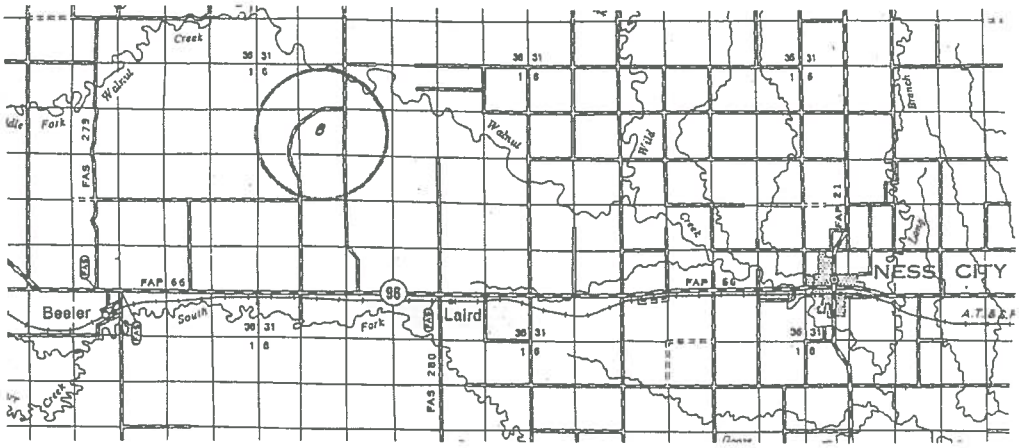

* Controlling data is based upon the best maps and photographs available to us and upon a regular section of land containing 640 acres.

* Approximate section lines were determined using the normal standard of care of oilfield surveyors practicing in the state of Kansas. The section corners, which establish the precise section lines, were not necessarily located, and the exact location of the drillsite location in the section is not guaranteed. Therefore, the operator securing this service and accepting this plat and all other parties relying thereon agree to hold Central Kansas Oilfield Services, Inc., its officers and employees harmless from all losses, costs and expenses and said entities released from any liability from incidental or consequential damages.

* Elevations derived from National Geodetic Vertical Datum.

Date May 13, 2014

CENTRAL KANSAS OILFIELD SERVICES, INC. (620)792-1977

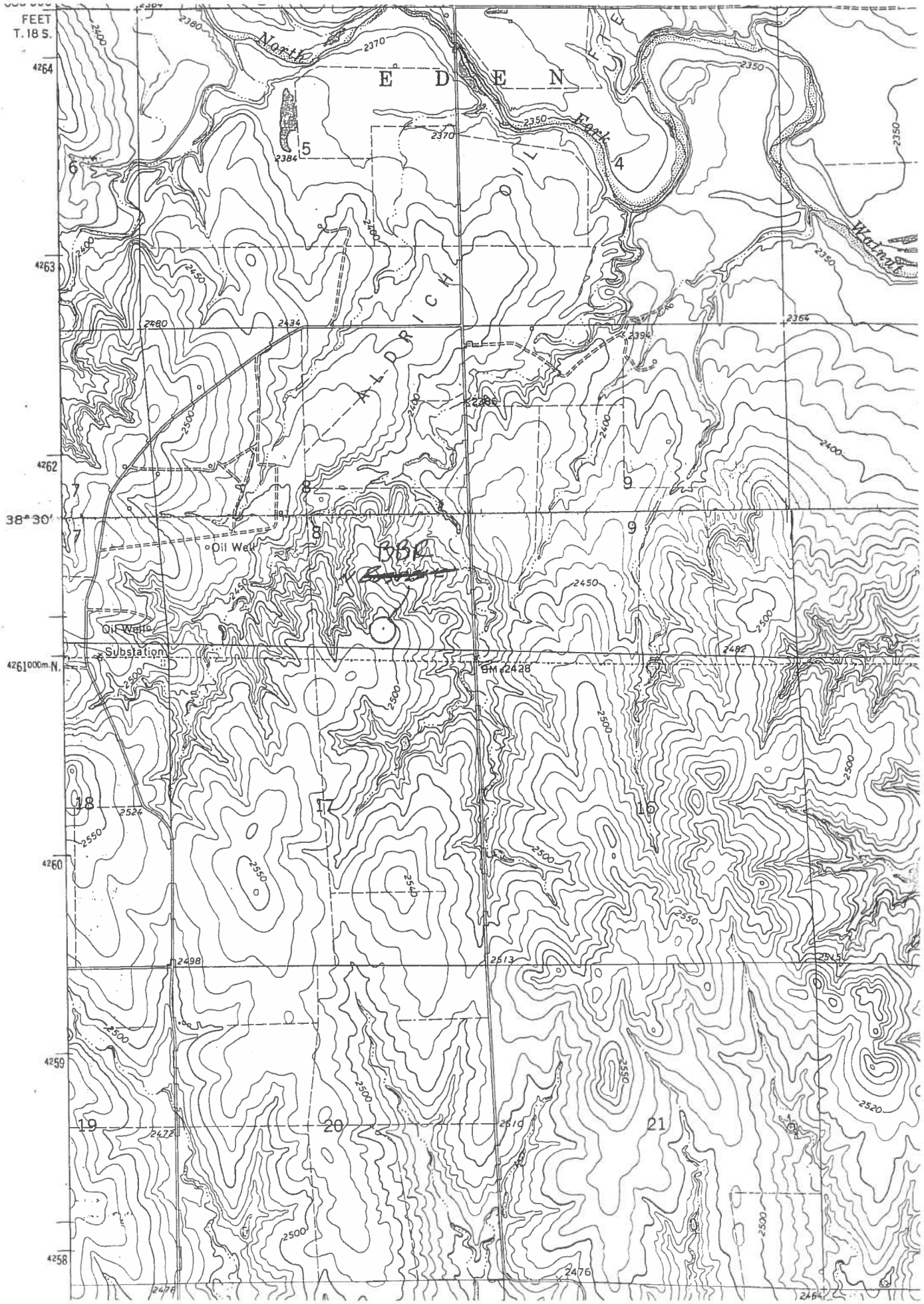
FEET
T. 18 S.
North
E D E N
Fork
Walnut
HALDRICH
Oil Well
Oil Wells
Substation
BM 2428
38° 30'
4261000m.N.
4264
4263
4262
4260
4259
4258
2384
2380
2370
2350
2400
2450
2480
2434
2394
2364
2500
2524
2550
2540
2498
2513
2472
2610
2520
2476
2464
5
6
4
7
8
9
18
17
16
19
20
21