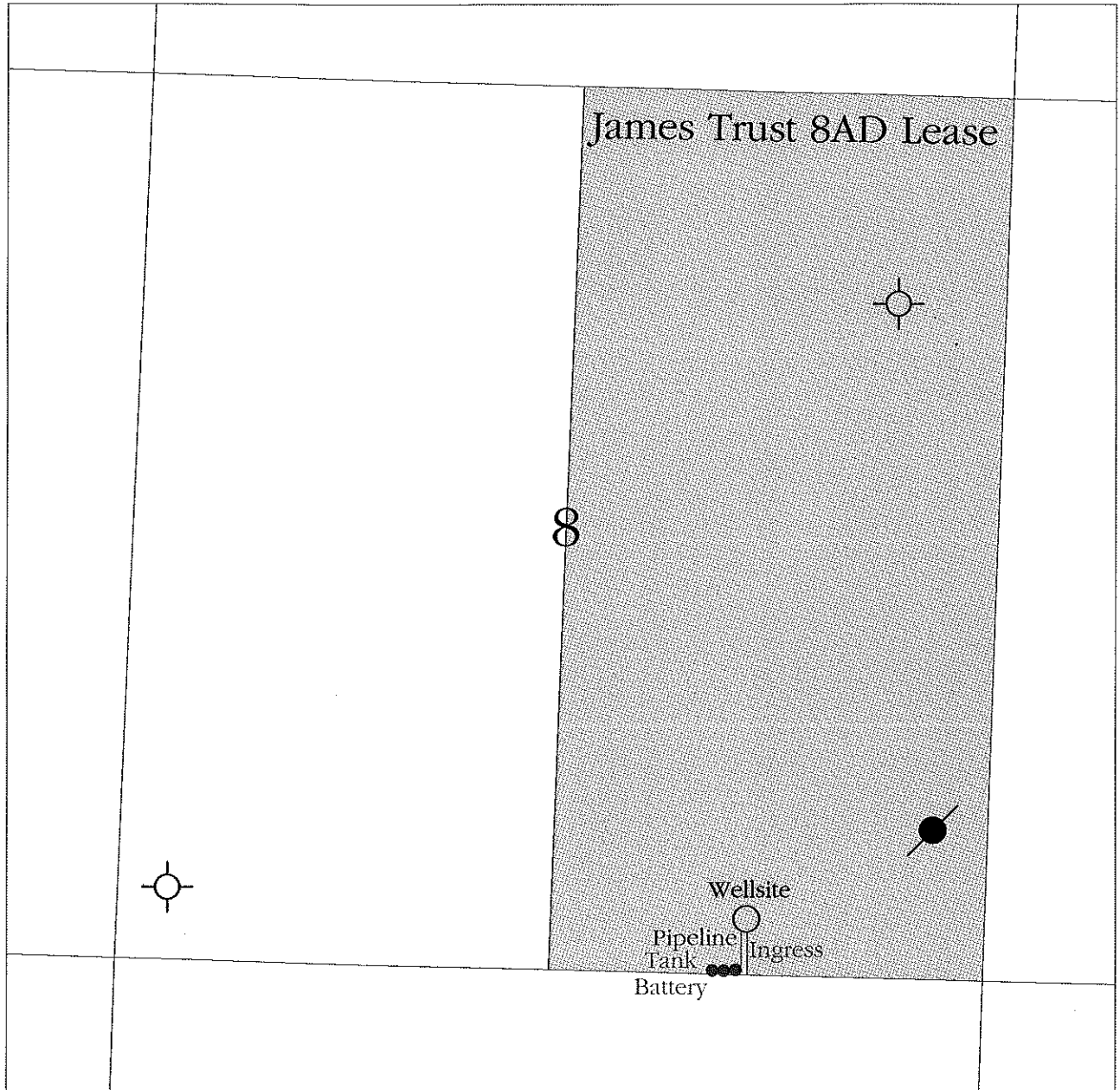


KANSAS SURFACE OWNER NOTIFICATION ACT


R 28 W

T
16
S

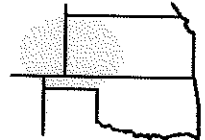


SCALE = 1 : 12,000

LANE COUNTY, KANSAS



Pro-Stake LLC
 Oil Field & Construction Site Staking
 P.O. Box 2324
 Garden City, Kansas 67846
 Office/Fax: (620) 276-6159
 Cell: (620) 272-1499
 burt@pro-stakelc.kscxmail.com



001628-L
 PLAT NO.

11924
 INVOICE NO.

Ritchie Exploration, Inc
 OPERATOR

#1 James Trust 8AD

Lane County, KS
 COUNTY

8 16s 28w
 Sec. Twp. Rng.

335' FSL - 1430' FEL
 LOCATION SPOT

SCALE: 1" = 1000'
 DATE STAKED: July 3rd, 2014
 MEASURED BY: Kent C.
 DRAWN BY: Luke R.
 AUTHORIZED BY: Justin C.

GR. ELEVATION: **2661.6'** PROSPECT



Directions: From the SE side of Shields, Ks at the intersection of Hwy 4 and Laredo Rd North - Now go 3.8 miles North on Laredo Rd which is approx. 0.5 mile West of the SE corner of section 8-16s-28w - Now go 0.2 mile East on Rd 280 to ingress stake North into - Now go 335' North through milo, into staked location.

Final ingress must be verified with land owner or Operator.

*This drawing does not constitute a monumented survey or a land survey plat.
 This drawing is for construction purposes only.*

