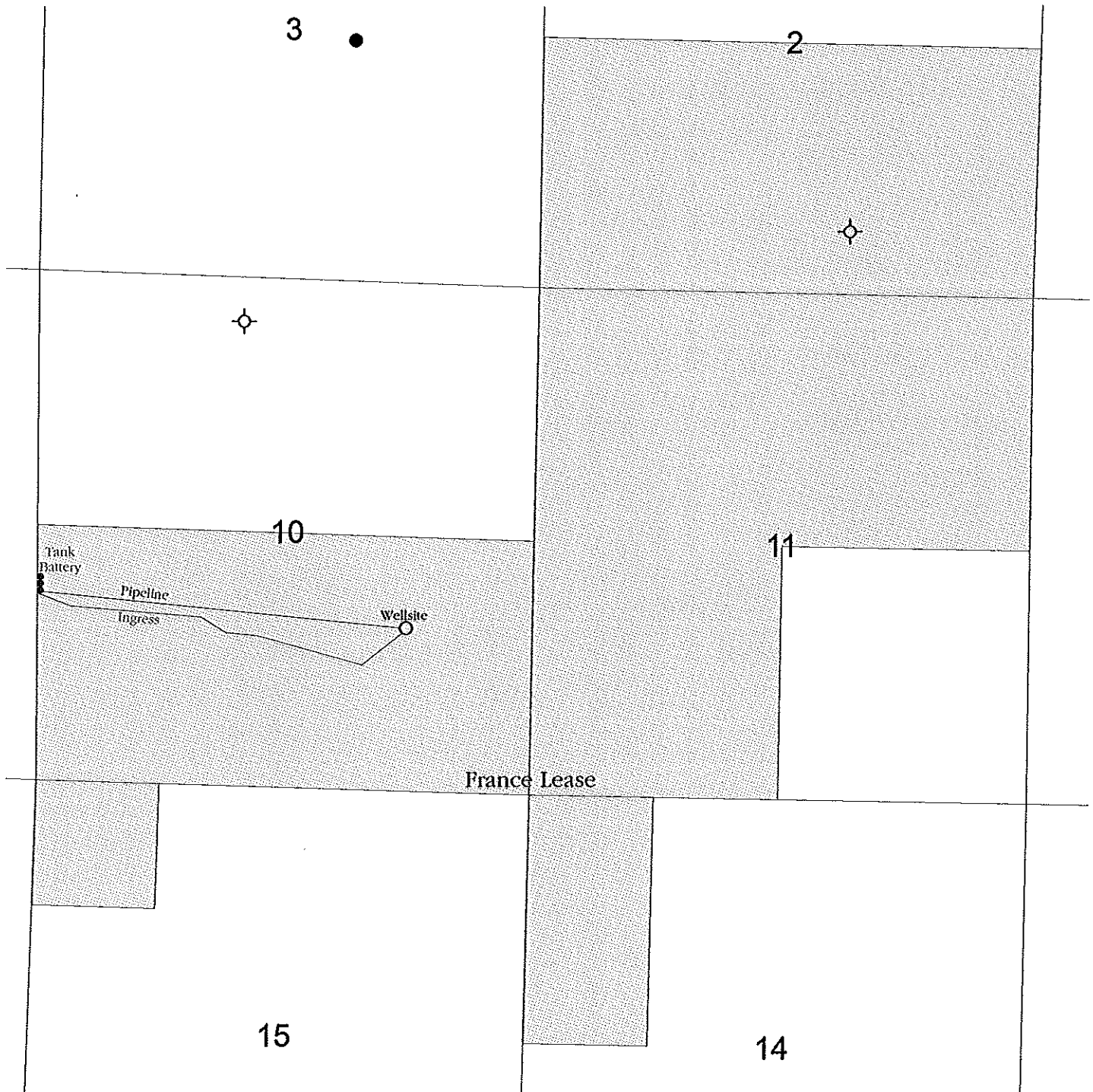


KANSAS SURFACE OWNER NOTIFICATION ACT


R 35 W

T
17
S

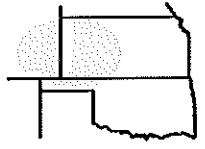


SCALE = 1 : 18,500

WICHITA COUNTY, KANSAS



Pro-Stake LLC
 Oil Field & Construction Site Staking
 P.O. Box 2324
 Garden City, Kansas 67846
 Office/Fax: (620) 276-6159
 Cell: (620) 272-1499
 burt@pro-stakellc.kscoxmail.com



241735bar
 PLAT NO.

11992
 INVOICE NO.

Ritchie Exploration, Inc.
 OPERATOR

#1 France
 LEASE NAME

Wichita Co, Ks
 COUNTY

10 17s 35w
 Sec. Twp. Rng.

Main loc. = 1720'FSL-1335'FEL = 3108.7' gr. elev.
 Alt. #1 = 1736'FSL-1353'FEL = 3108.4' gr. elev.

SCALE: 1" = 1000'
 DATE STAKED: July 23rd, 2014
 MEASURED BY: Kent C.
 DRAWN BY: Norby S.
 AUTHORIZED BY: Justin C.



LOCATION SPOT

Directions: From the South side of Marienthal, KS at the intersection of Hwy 167 and Hwy 96 – Now go 1.6 mile East on Hwy 96 – Now go 7 miles North on Rd. 22 to the SW corner of section 10-17s-35w – Now go 0.4 mile North on Rd. 22 to ingress stake East into – Now go 0.4 mile East on trail to ingress East into – Now go approx. 1970' East through pasture with cattle, into staked location.

Final ingress must be verified with land owner or Operator.

*This drawing does not constitute a monumented survey or a land survey plat.
 This drawing is for construction purposes only.*

