

For KCC Use ONLY
 API # 15 - _____

IN ALL CASES PLOT THE INTENDED WELL ON THE PLAT BELOW

In all cases, please fully complete this side of the form. Include items 1 through 5 at the bottom of this page.

Operator: Endeavor Energy Resources, LP
 Lease: JD Baird
 Well Number: 2
 Field: Gibson

Location of Well: County: Cowley
710 feet from N / S Line of Section
660 feet from E / W Line of Section
 Sec. 29 Twp. 34 S. R. 3 E W

Number of Acres attributable to well: _____
 QTR/QTR/QTR/QTR of acreage: S2 - N2 - SE4 - SE

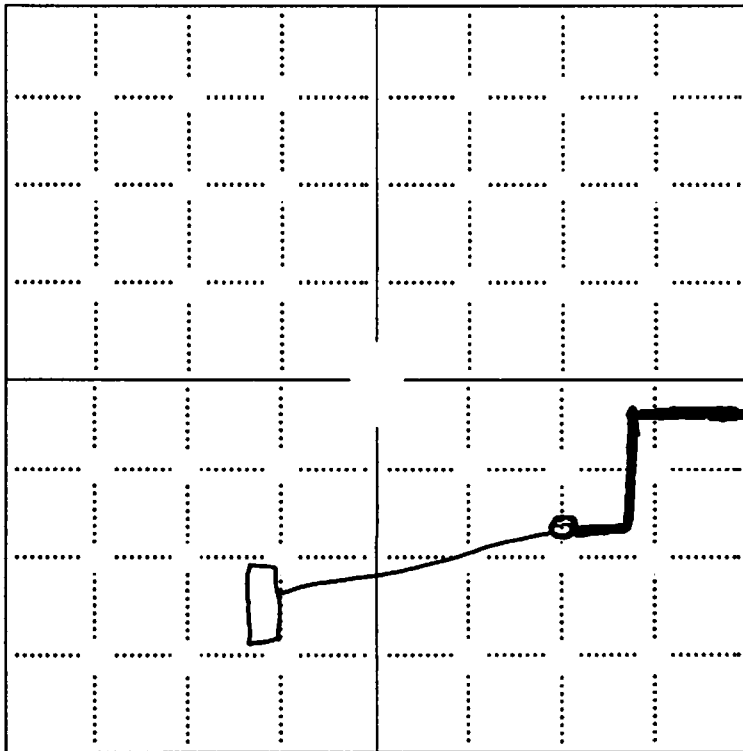
Is Section: Regular or Irregular

If Section is Irregular, locate well from nearest corner boundary.

Section corner used: NE NW SE SW

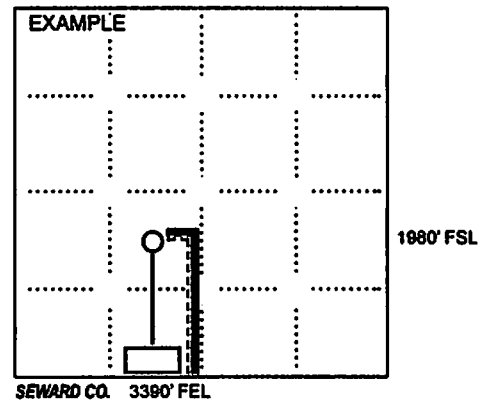
PLAT

Show location of the well. Show footage to the nearest lease or unit boundary line. Show the predicted locations of lease roads, tank batteries, pipelines and electrical lines, as required by the Kansas Surface Owner Notice Act (House Bill 2032). You may attach a separate plat if desired.



LEGEND

- Well Location
- Tank Battery Location
- Pipeline Location
- Electric Line Location
- Lease Road Location



NOTE: In all cases locate the spot of the proposed drilling location. 660 FEL


In plotting the proposed location of the well, you must show:

1. The manner in which you are using the depicted plat by identifying section lines, i.e. 1 section, 1 section with 8 surrounding sections, 4 sections, etc.
2. The distance of the proposed drilling location from the south / north and east / west outside section lines.
3. The distance to the nearest lease or unit boundary line (in footage).
4. If proposed location is located within a prorated or spaced field a certificate of acreage attribution plat must be attached: (CO-7 for oil wells; CG-8 for gas wells).
5. The predicted locations of lease roads, tank batteries, pipelines, and electrical lines.

Handwritten notes at the top right of the page, including a date and some illegible text.

Handwritten title or section header in the upper middle of the page.

Handwritten text line below the title, possibly a subtitle or introductory sentence.





Handwritten text on the right side of the page, continuing the notes or providing additional information.

A small handwritten section header or sub-title in the center of the page.

Handwritten text block in the middle of the page, possibly a paragraph or a list of points.

Handwritten text on the left side of the page, below the first diagram.



Handwritten text located at the bottom of the grid diagram.

Final handwritten text at the bottom of the page, possibly a conclusion or a signature.