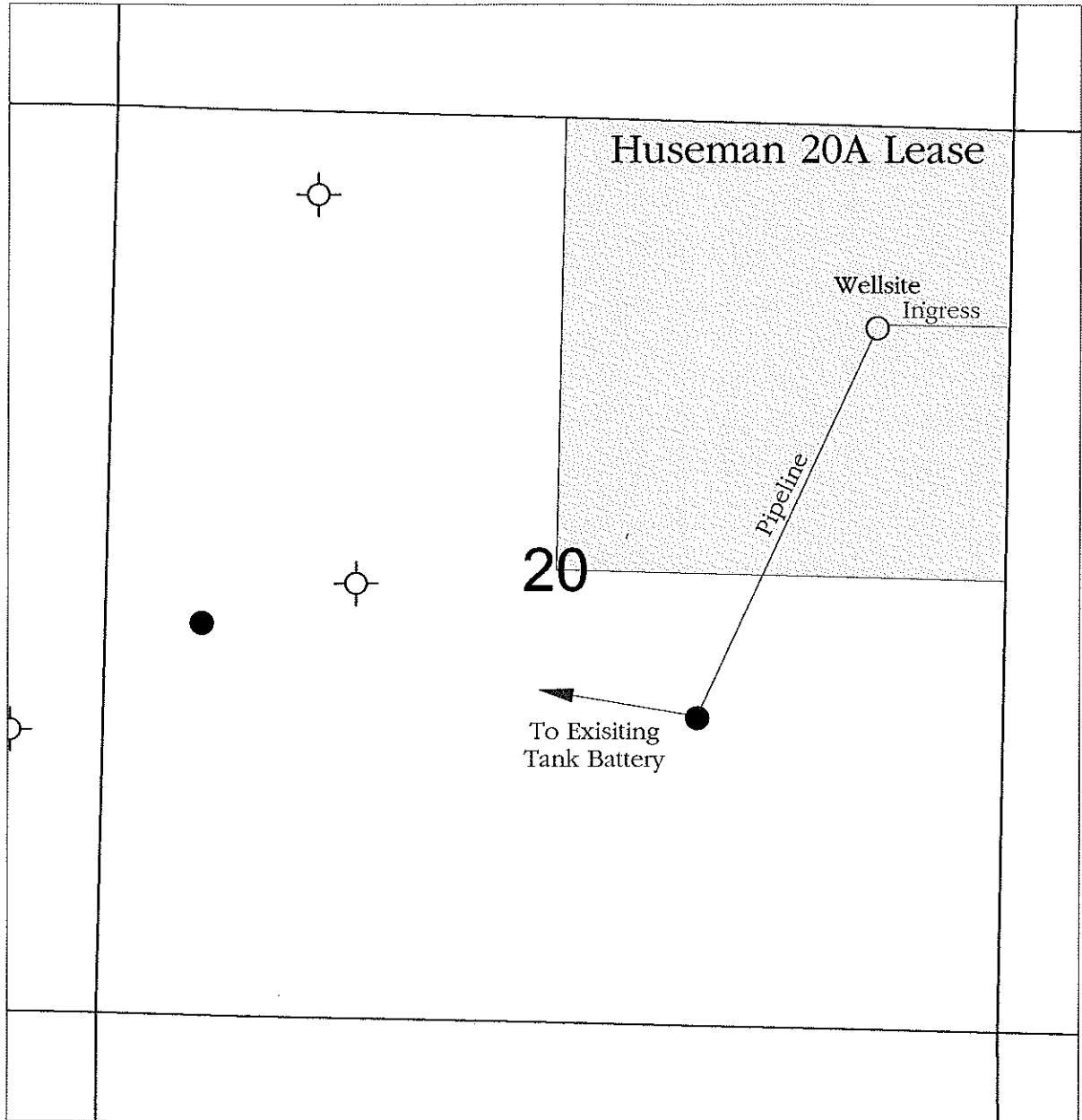


# KANSAS SURFACE OWNER NOTIFICATION ACT


R 31 W

T  
16  
S

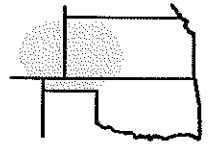


SCALE = 1 : 12,000

SCOTT COUNTY, KANSAS



**Pro-Stake LLC**  
 Oil Field & Construction Site Staking  
 P.O. Box 2324  
 Garden City, Kansas 67846  
 Office/Fax: (620) 276-6159  
 Cell: (620) 272-1499  
 burt@pro-stakellc.kscoxmail.com



**351532L**  
 PLAT NO.

**12150**  
 INVOICE NO.

**Ritchie Exploration, Inc.**

**#1 Huseman 20A**

OPERATOR

LEASE NAME

**Scott County, KS**

**20 16s 31w**  
 Sec. Twp. Rng.

**1175' FNL - 770' FEL**

COUNTY

LOCATION SPOT

SCALE: 1" = 1000'  
 DATE STAKED: Sept. 23<sup>th</sup>, 2014  
 MEASURED BY: Kent C.  
 DRAWN BY: Norby S.  
 AUTHORIZED BY: Justin C.

GR. ELEVATION: 2932.5'



**Directions:** From the SE side of Healy Ks. at the intersection of Hwy 4 & Cottonwood St. -Now go 8 miles West on Hwy 4 - Now go 3 miles North on Taos Rd. to the SE corner of section 20-16s-31w - Now go 0.8 mile North on Taos Rd. to ingress stake West into - Now go 770' West through worked fallow ground, into staked location.

**Final ingress must be verified with land owner or Operator.**

*This drawing does not constitute a monumented survey or a land survey plat This drawing is for construction purposes only*

