Pro-Stake LLC

Oil Field & Construction Site Staking

P.O. Box 2324
Garden City, Kansas 67846
Office/Fax: (620) 276-6159
Cell: (620) 272-1499
burt@pro-stakellc.kscoxmail.com

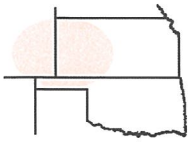

001430
PLAT NO.

12123
INVOICE NO.

Palomino Petroleum, Inc.
OPERATOR

#1 Rose
LEASE NAME

Gove County, KS
COUNTY

19 Sec. **14s** Twp. **30w** Rng.

1520' FNL - 1428' FEL
LOCATION SPOT

GR. ELEVATION: **2874.8'**

SCALE: 1" = 1000'

DATE STAKED: Sept. 9th, 2014

MEASURED BY: Kent C.

DRAWN BY: Norby S.

AUTHORIZED BY: Klee W., Nick G. and Rick S.

This drawing does not constitute a monumented survey or a land survey plat This drawing is for construction purposes only

N

Directions: From the center of Gove City, KS at the intersection of Hwy 23 and 4th St. – Now go 10.2 miles South on Hwy 23 – Now go 10 miles West on Go 1 to the SE corner of section 19-14s-30w and ingress stake North into – Now go 0.5 mile North on trail to ingress stake West and NW into – Now go 0.3 mile West and NW on trail – Now go 0.1 mile SW on trail to ingress North into – Now go approx. 160' NW through crp, into staked location **Final ingress must be verified with land owner or Operator.**

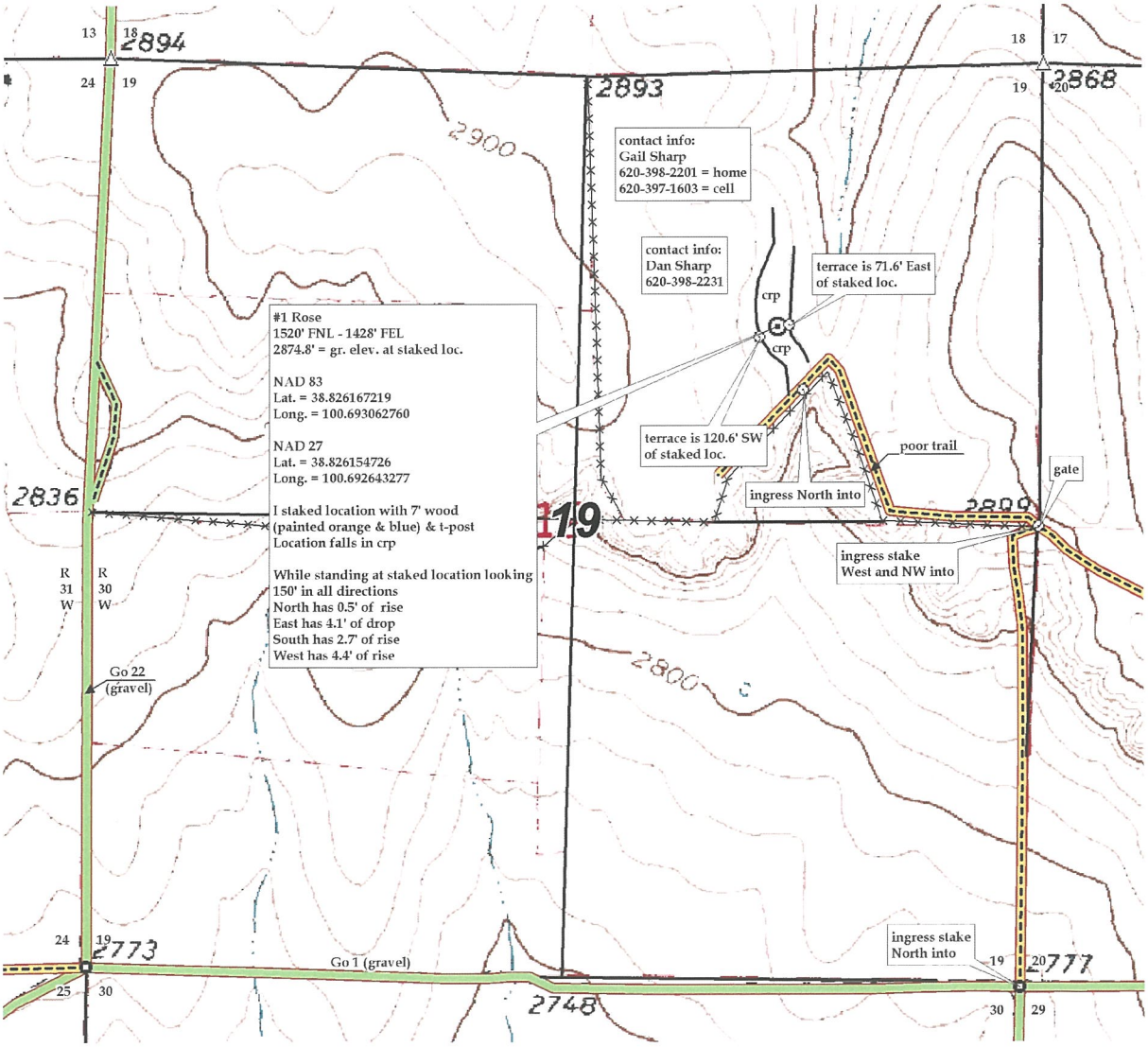

Pro-Stake LLC

Oil Field & Construction Site Staking

P.O. Box 2324
Garden City, Kansas 67846
Office/Fax: (620) 276-6159
Cell: (620) 272-1499
burt@pro-stakellc.kscoxmail.com

001430
PLAT NO.

12123
INVOICE NO.

Palomino Petroleum, Inc.
OPERATOR

#1 Rose
LEASE NAME

Gove County, KS
COUNTY

19 Sec. **14s** Twp. **30w** Rng.

1520' FNL - 1428' FEL
LOCATION SPOT

SCALE: 1" = 1000'
DATE STAKED: Sept. 9th, 2014
MEASURED BY: Kent C.
DRAWN BY: Norby S.
AUTHORIZED BY: Klee W., Nick G. and Rick S.

This drawing does not constitute a monumented survey or a land survey plat This drawing is for construction purposes only

N

GR. ELEVATION: 2874.8'
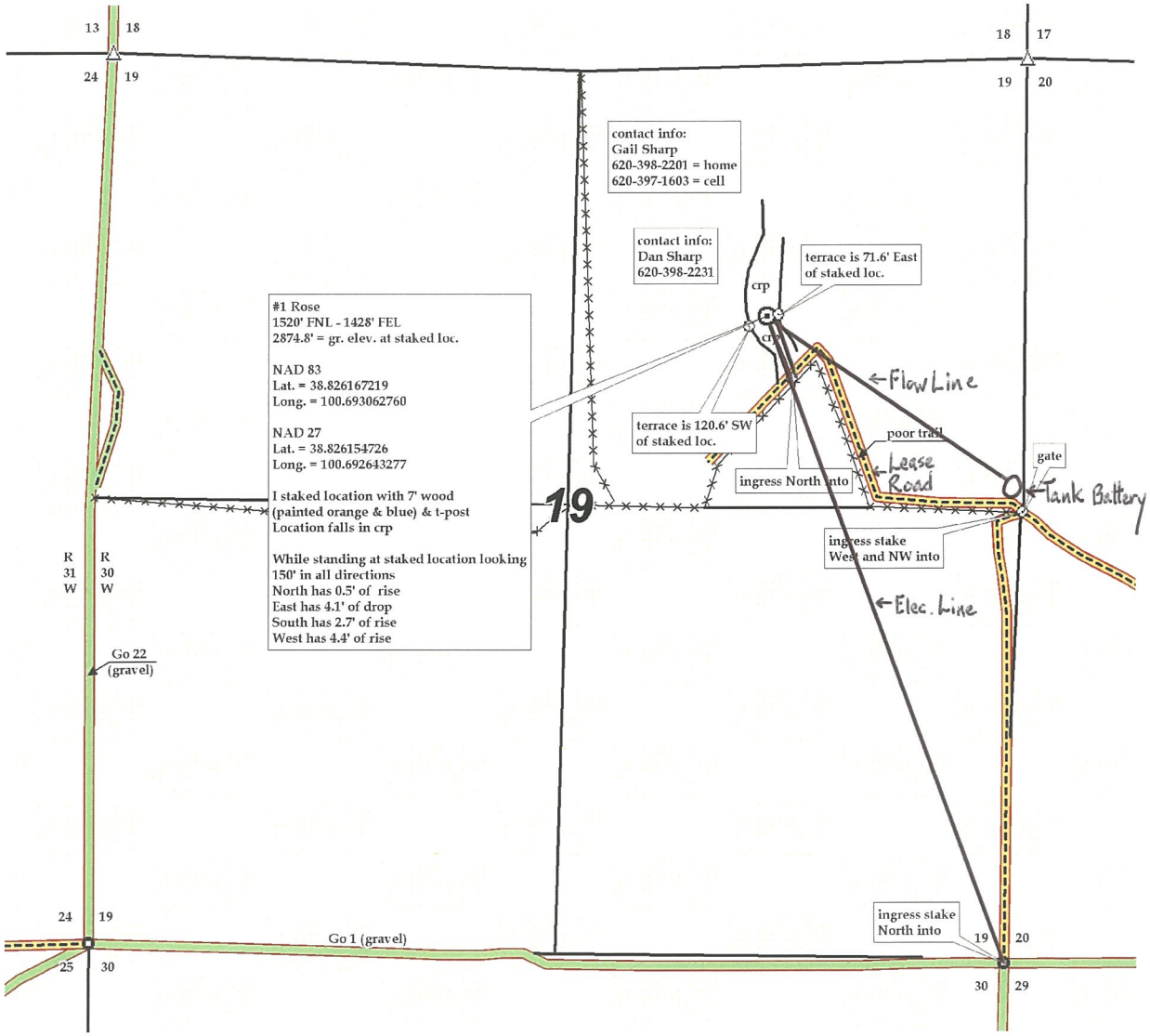
Directions: From the center of Gove City, KS at the intersection of Hwy 23 and 4th St. – Now go 10.2 miles South on Hwy 23 – Now go 10 miles West on Go 1 to the SE corner of section 19-14s-30w and ingress stake North into – Now go 0.5 mile North on trail to ingress stake West and NW into – Now go 0.3 mile West and NW on trail – Now go 0.1 mile SW on trail to ingress North into – Now go approx. 160' NW through crp, into staked location **Final ingress must be verified with land owner or Operator.**