



K3 Oil & Gas Operating Company  
211 Highland Cross, Suite 230  
Houston, TX 77073  
Office 832-234-0810  
Fax 832-234-0825

25 April, 2014

Mr. & Mrs. Damon Grusing  
2935 Road U,  
Lakin, KS 67860

RE: Grusing 10-14  
335' from South Line &  
3034' from West Line, Section 10-T16S-R27W  
Lane County, Kansas

Dear Owners;

Prior to drilling a well, the KCC requires that we notify the landowner. The Operator of the captioned well(s) is:

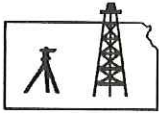
K3 Oil & Gas  
211 Highland Cross  
Suite 230  
Houston, TX 77073  
Contact Man: Douglas Pollak – (832) 234-0811

I am enclosing a copy of the Intent to Drill filed with the KCC, a plat showing the well location, lease road, pipeline, electric line and tank battery location. The locations shown are non-binding and preliminary, being shown simply to satisfy State requirement. The actual location will be determined when the dirt contractor goes to the location.

Flatlander Dirtwork, LLC in Hays, Kansas, will be building the lease road and well site location in accordance with the staking survey. If you wish to be involved with the locations, please contact Joel Young at (785) 623-7744, reference the captioned well name and coordinate with them.

A handwritten signature in blue ink, appearing to read 'Douglas A. Pollak', written over a white background.

Douglas A. Pollak  
K3 Oil & Gas

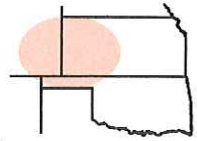


# Pro-Stake LLC

Oil Field & Construction Site Staking

P.O. Box 2324  
Garden City, Kansas 67846  
Office/Fax: (620) 276-6159  
Cell: (620) 272-1499

burt@pro-stakellc.kscoxmail.com



**001627**  
PLAT NO.

**12257**  
INVOICE NO.

## K3 Oil and Gas

OPERATOR

**Lane County, KS**

COUNTY

## Grusing 10-14

LEASE NAME

**335' FSL - 3034' FWL**

LOCATION SPOT

**10 16s 27w**  
Sec. Twp. Rng.

SCALE: **1" = 1000'**  
DATE STAKED: **Oct. 29<sup>th</sup>, 2014**  
MEASURED BY: **Kent C.**  
DRAWN BY: **Norby S.**  
AUTHORIZED BY: **Doug P.**

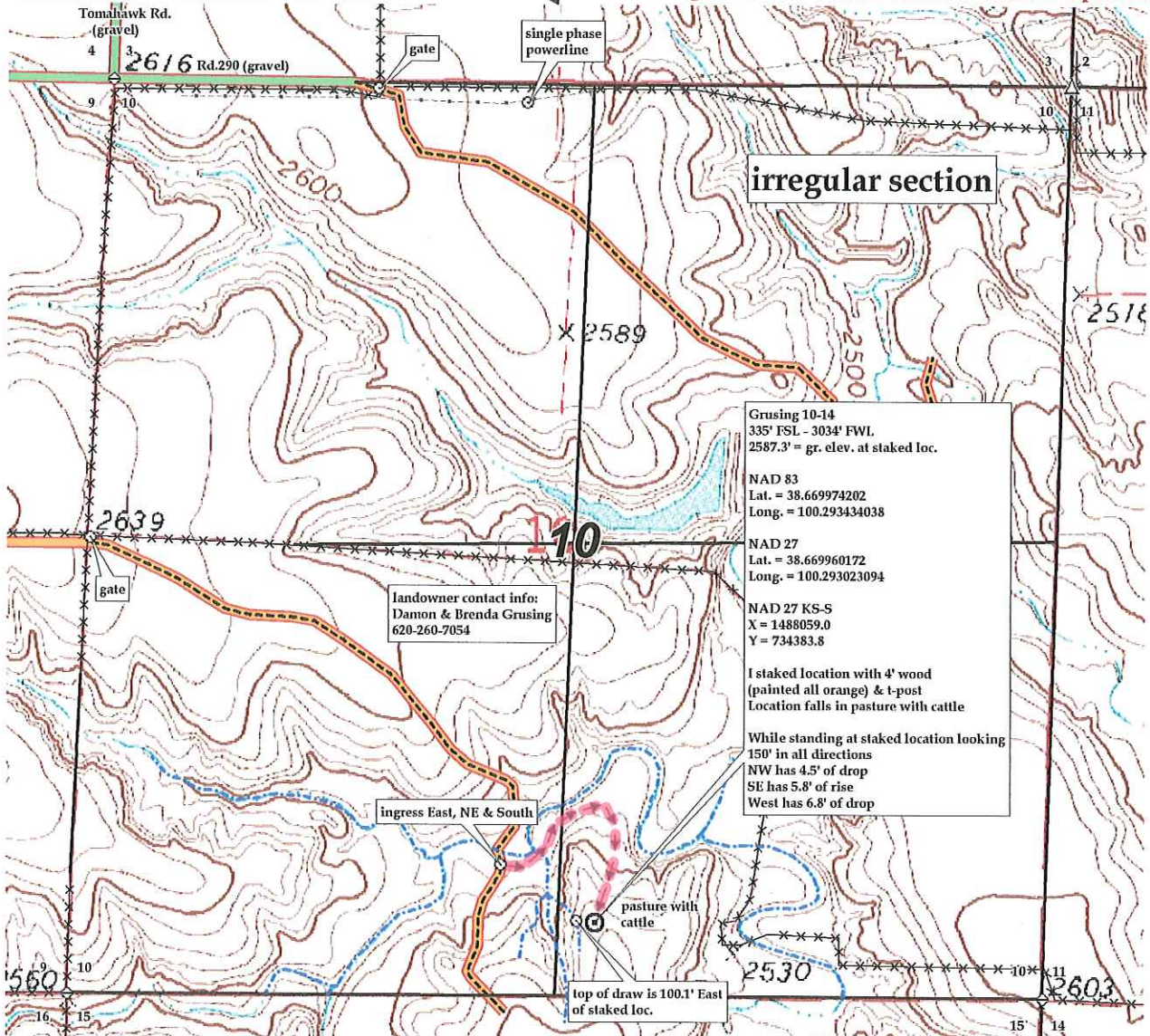
N

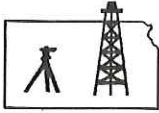
GR. ELEVATION: **2587.3'**

**Directions:** From the SW side of Utica, KS at the intersection of Hwy 4 and Jackson Ave. – Now 8.5 miles West on Hwy 4 – Now go 2.6 miles North on Red Chief Rd. – Now go 0.8 mile East on Rd. 285 – Now go 0.7 mile East on trail, which is 0.5 mile North of the SW corner of section 10-16s-27w – Now go 0.7 mile SE on trail to ingress East, NE and South into – Now go approx. 1450' East, NE & South through pasture with cattle, into main staked location.

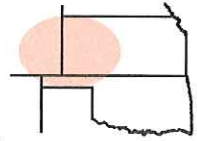
**Final ingress must be verified with land owner or Operator.**

**This drawing does not constitute a monumented survey or a land survey plat.**  
**This drawing is for construction purposes only.**





**Pro-Stake LLC**  
 Oil Field & Construction Site Staking  
 P.O. Box 2324  
 Garden City, Kansas 67846  
 Office/Fax: (620) 276-6159  
 Cell: (620) 272-1499  
 burt@pro-stakellc.kscoxmail.com



**001627**  
 PLAT NO.

**12257**  
 INVOICE NO.

**K3 Oil and Gas**

OPERATOR

**Lane County, KS**

COUNTY

**10 16s 27w**  
 Sec. Twp. Rng.

**Grusing 10-14**

LEASE NAME

**335' FSL - 3034' FWL**

LOCATION SPOT

SCALE: N/A  
 DATE STAKED: Oct. 29<sup>th</sup>, 2014  
 MEASURED BY: Kent C.  
 DRAWN BY: Norby S.  
 AUTHORIZED BY: Doug P.

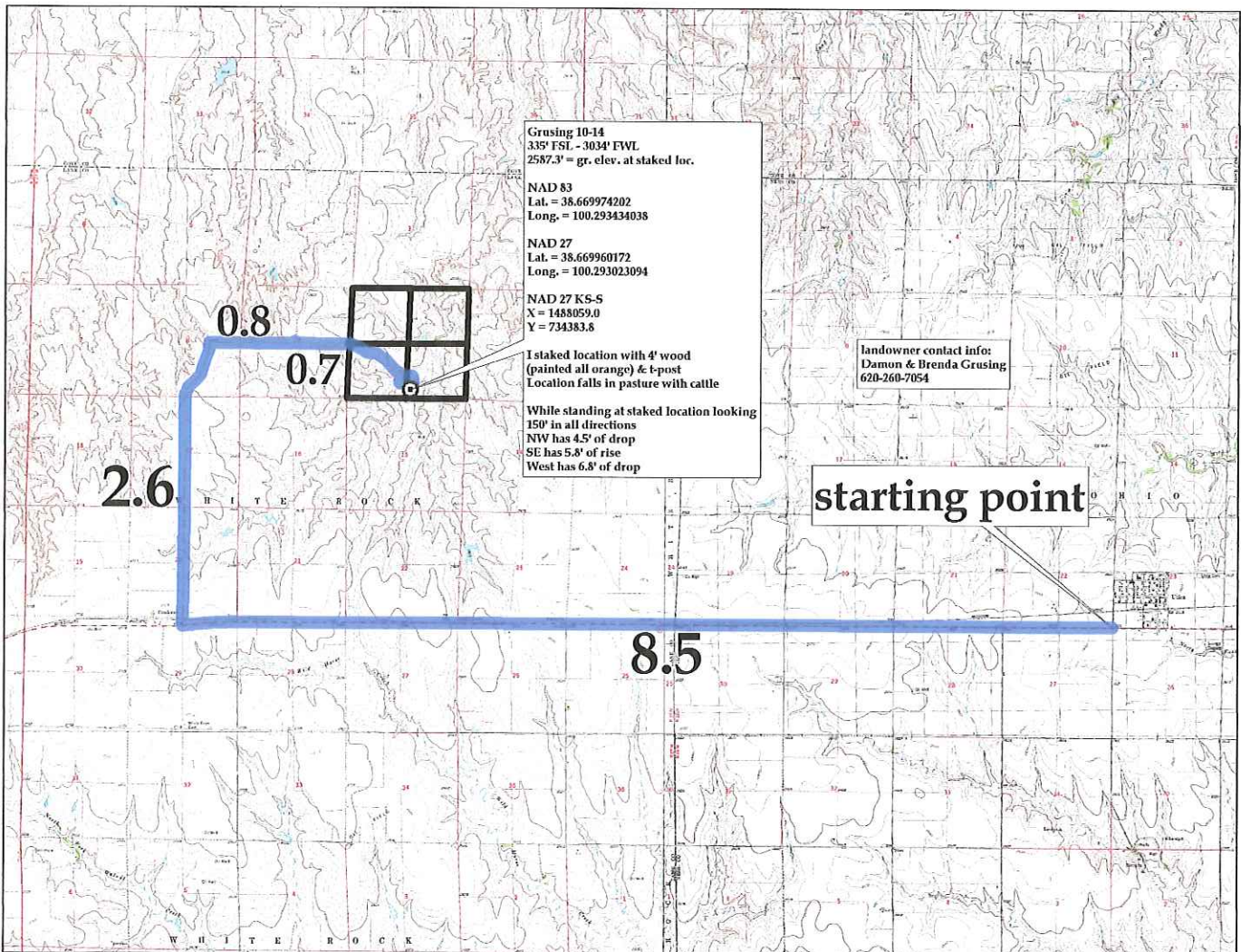


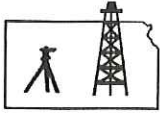
GR. ELEVATION: **2587.3'**

**Directions:** From the SW side of Utica, KS at the intersection of Hwy 4 and Jackson Ave. – Now 8.5 miles West on Hwy 4 – Now go 2.6 miles North on Red Chief Rd. – Now go 0.8 mile East on Rd. 285 – Now go 0.7 mile East on trail, which is 0.5 mile North of the SW corner of section 10-16s-27w – Now go 0.7 mile SE on trail to ingress East, NE and South into – Now go approx. 1450' East, NE & South through pasture with cattle, into main staked location.

**Final ingress must be verified with land owner or Operator.**

*This drawing does not constitute a monumented survey or a land survey plat.*  
*This drawing is for construction purposes only.*

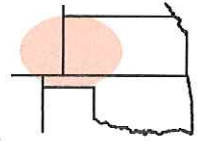




**Pro-Stake LLC**  
Oil Field & Construction Site Staking

P.O. Box 2324  
Garden City, Kansas 67846  
Office/Fax: (620) 276-6159  
Cell: (620) 272-1499

burt@pro-stakellc.kscoxmail.com



**001627**  
PLAT NO.

**12257**  
INVOICE NO.

**K3 Oil and Gas**

OPERATOR

**Lane County, KS**

COUNTY

**10 16s 27w**  
Sec. Twp. Rng.

**Grusing 10-14**

LEASE NAME

**335' FSL - 3034' FWL**

LOCATION SPOT

SCALE: **1" = 1000'**  
DATE STAKED: **Oct. 29<sup>th</sup>, 2014**  
MEASURED BY: **Kent C.**  
DRAWN BY: **Norby S.**  
AUTHORIZED BY: **Doug P.**



GR. ELEVATION: **2587.3'**

**Directions:** From the SW side of Utica, KS at the intersection of Hwy 4 and Jackson Ave. – Now 8.5 miles West on Hwy 4 – Now go 2.6 miles North on Red Chief Rd. – Now go 0.8 mile East on Rd. 285 – Now go 0.7 mile East on trail, which is 0.5 mile North of the SW corner of section 10-16s-27w – Now go 0.7 mile SE on trail to ingress East, NE and South into – Now go approx. 1450' East, NE & South through pasture with cattle, into main staked location.

**Final ingress must be verified with land owner or Operator.**

***This drawing does not constitute a monumented survey or a land survey plat.  
This drawing is for construction purposes only.***

