



APPLICATION FOR COMMINGLING OF PRODUCTION (K.A.R. 82-3-123) OR FLUIDS (K.A.R. 82-3-123a) *Commingling ID # _____*

OPERATOR: License # _____ API No. 15 - _____
Name: _____ Spot Description: _____
Address 1: _____ - - - - - Sec. _____ Twp. _____ S. R. _____ East West
Address 2: _____ Feet from North / South Line of Section
City: _____ State: _____ Zip: _____ + _____ Feet from East / West Line of Section
Contact Person: _____ County: _____
Phone: (_____) _____ Lease Name: _____ Well #: _____

1. Name and upper and lower limit of each production interval to be commingled:
Formation: _____ (Perfs): _____
Formation: _____ (Perfs): _____
Formation: _____ (Perfs): _____
Formation: _____ (Perfs): _____
Formation: _____ (Perfs): _____

2. Estimated amount of fluid production to be commingled from each interval:
Formation: _____ BOPD: _____ MCFPD: _____ BWPD: _____
Formation: _____ BOPD: _____ MCFPD: _____ BWPD: _____
Formation: _____ BOPD: _____ MCFPD: _____ BWPD: _____
Formation: _____ BOPD: _____ MCFPD: _____ BWPD: _____
Formation: _____ BOPD: _____ MCFPD: _____ BWPD: _____

3. Plat map showing the location of the subject well, all other wells on the subject lease, and all wells on offsetting leases within a 1/2 mile radius of the subject well, and for each well the names and addresses of the lessee of record or operator.

4. Signed certificate showing service of the application and affidavit of publication as required in K.A.R. 82-3-135a.

For Commingling of PRODUCTION ONLY, include the following:

- 5. Wireline log of subject well. Previously Filed with ACO-1: Yes No
- 6. Complete Form ACO-1 (*Well Completion form*) for the subject well.

For Commingling of FLUIDS ONLY, include the following:

- 7. Well construction diagram of subject well.
- 8. Any available water chemistry data demonstrating the compatibility of the fluids to be commingled.

AFFIDAVIT: I am the affiant and hereby certify that to the best of my current information, knowledge and personal belief, this request for commingling is true and proper and I have no information or knowledge, which is inconsistent with the information supplied in this application.

Submitted Electronically




KCC Office Use Only
 Denied Approved
15-Day Periods Ends: _____
Approved By: _____ Date: _____

Protests may be filed by any party having a valid interest in the application. Protests must be in writing and comply with K.A.R. 82-3-135b and must be filed within 15 days of publication of the notice of application.

Exhibit "A"

Knoll 26-1 APPLICATION FOR COMMINGLING OF PRODUCTION (K.A.R. 82-3-123) OR FLUIDS

Plat Map showing the location of the subject well, all other wells on the subject lease, and all wells on offsetting leases within ½ mile radius of the subject well.

Subject Lease:  Subject Well:  ½ mile radius 

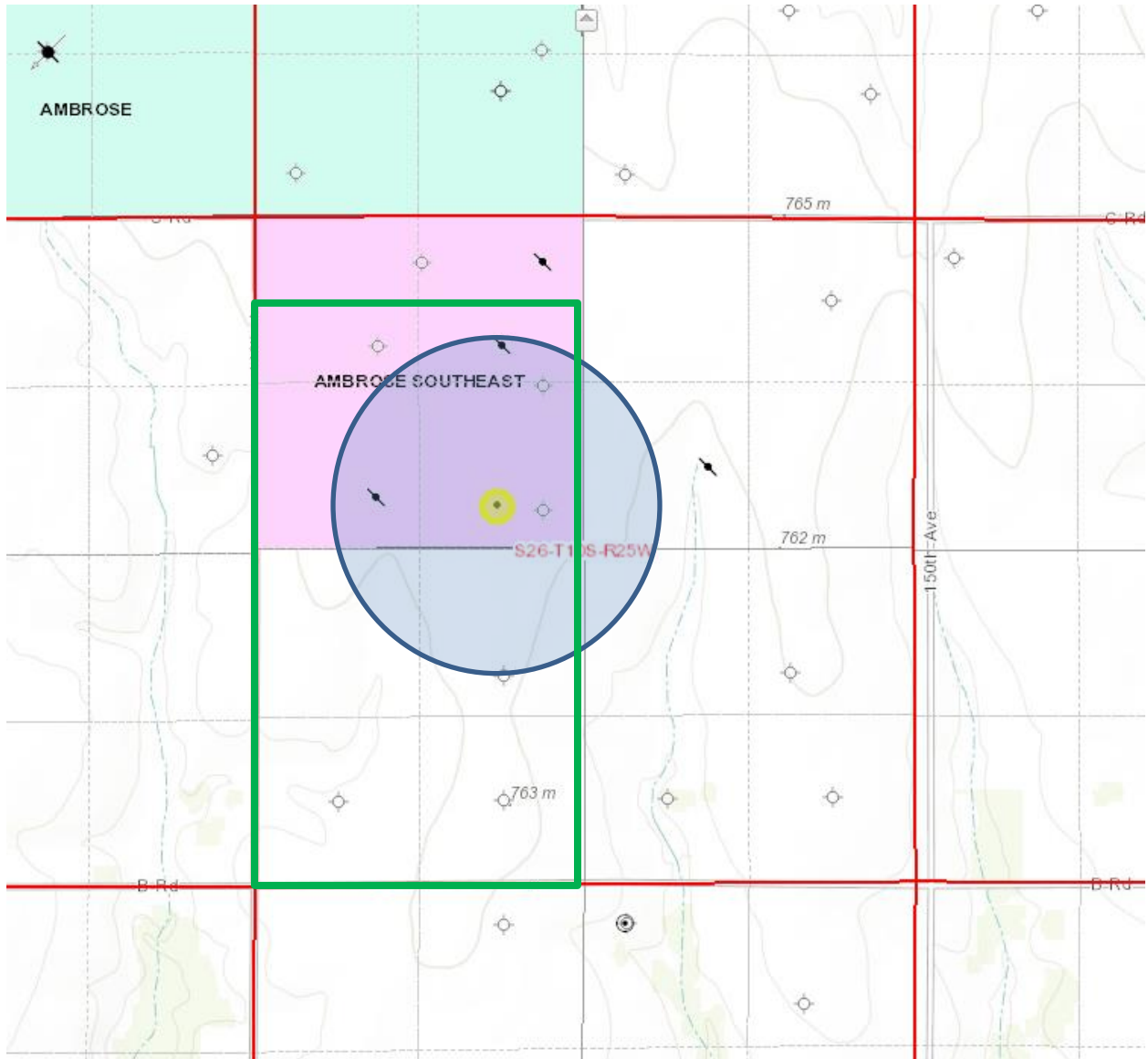


Exhibit "A"

Knoll 26-1 APPLICATION FOR COMMINGLING OF PRODUCTION (K.A.R. 82-3-123) OR FLUIDS

Names and Addresses of Unleased Mineral Owners and Operators within ½ Mile

Andrew Knoll
2734 Hall St. Apt 213
Hays, KS 67601

Frank Brungart
1330 140th Ave.
Morland, KS 67650

Exhibit "A"

Knoll 26-1 APPLICATION FOR COMMINGLING OF PRODUCTION (K.A.R. 82-3-123) OR FLUIDS

CERTIFICATE OF SERVICE

I hereby certify on this 13th day of January, 2015, true and correct copies of the above and foregoing Application and the Notice of Application were served by depositing copies of the same in the United States Mail, postage prepaid, and properly addressed to the mineral owners and operators set forth in Exhibit "A" attached to the Commingling Application filed by Applicant.

A handwritten signature in black ink that reads "Dean Anderson". The signature is written in a cursive style with a horizontal line underneath it.

Dean Anderson
CEO
Anderson Exploration, LLC
168 S. Lark Ln.
Wichita, KS 67209

Before the State Corporation
Commission of the State of Kansas in
the matter of the Application of
Anderson Exploration, LLC, for
comingling of production in the Knoll
location in the E2 SW SE NW S26-
T25S-R25W in Graham County,
Kansas.

Conservation Division
License No. 34991

Notice of Application and Hearing

To all oil and gas producers, unleased
mineral interest owners, landowners,
and all persons whomsoever concerned
you, and each of you, are hereby
notified that Anderson Exploration, LLC
has filed an application to comingling the
Lansing-Kansas City and Toronto
producing formations at the Knoll,
located 2310' from the north line and
1950' from the east line of S26-T25S-
R25W, Graham County, Kansas.

Any persons who object to or protest
this application shall be required to file
their objections or protests with the
Conservation Division of the State
Corporation Commission of the State of
Kansas within fifteen days from the date
of the publication. These protests shall
be filed pursuant to Commission
regulations and must state specific
reasons why the grant of the application
may cause waste, violate correlative
rights or pollute the natural resources of
the state of Kansas.

All persons interested or concerned
shall take notice of the foregoing and
shall govern themselves accordingly.

Dean Anderson
Anderson Exploration, LLC
168 S. Lark Ln
Wichita, KS 67209
Telephone: 316.841.7363

AFFIDAVIT OF PUBLICATION
State of Kansas, County of Graham, ss:

JIM LOGBACK, of lawful age, being duly sworn, upon oath states
that he is publisher of THE HILL CITY TIMES;

THAT said newspaper has been published weekly at least fifty (50)
times a year and has been published at least five (5) years in Graham County,
Kansas prior to the first publication of the attached notice;

THAT said newspaper has a general PAID circulation in GRAHAM
COUNTY, KANSAS, and is NOT a trade, religious or fraternal publication.

THAT said newspaper is PRINTED IN KANSAS and PUBLISHED
in GRAHAM COUNTY, KANSAS, and entered as second class mail matter
at the post office of its publication in HILL CITY, KANSAS;

THAT, a notice of which the attached is a true and correct copy,
was published in a regular issue of said newspaper for 1 consecutive
weeks commencing with the issue of January 7, 2015.

Jim Logback

Publication Fee \$ 28.05

Affidavits @ 75¢ .. \$ _____

Extra Copies @ 50¢ \$ _____

TOTAL LEGAL FEE \$ 28.05



SUBSCRIBED and sworn
to before me this 7th
day of January,
2015.

Maurea D. Sumner

My commission expires

KSA 53-501
Clerk of the District Court
Graham County

Notary Public
Deputy

AFFIDAVIT

STATE OF KANSAS \
- SS.
County of Sedgwick /

Mark Fletchall, of lawful age, being first duly sworn, deposes and saith: That he is Record Clerk of The Wichita Eagle, a daily newspaper published in the City of Wichita, County of Sedgwick, State of Kansas, and having a general paid circulation on a daily basis in said County, which said newspaper has been continuously and uninterruptedly published in said County for more than one year prior to the first publication of the notice hereinafter mentioned, and which said newspaper has been entered as second class mail matter at the United States Post Office in Wichita, Kansas, and which said newspaper is not a trade, religious or fraternal publication and that a notice of a true copy is hereto attached was published in the regular and entire Morning issue of said The Wichita Eagle for 1 issues, that the first publication of said notice was

3333621

made as aforesaid on the **13th**

January A.D. **2015**, with

subsequent publications being made on the following dates:

January 13, 2015

And affiant further says that he has personal knowledge of the statements above set forth and that they are true.

Mark Fletchall

Subscribed and sworn to before me this

13th day of January, 2015

JENNIFER RAE BAILEY
Notary Public, - State of Kansas
My Appt. Expires 01/17/2017

JRB

Notary Public Sedgwick County, Kansas

Printer's Fee : **\$241.20**

230 Legal Notices

Published in the Wichita Eagle 13 January, 2015
Before the State Corporation Commission of the State of Kansas in the matter of the Application of Anderson Exploration, LLC for comingling of production in the Knoll location in the E2 SW SE NW S26 - T25S - R25W in Graham County, Kansas. Conservation Division License No. 34991 Notice of Application and Hearing To all oil and gas producers, unleased mineral interest owners, landowners, and all persons whomsoever concerned you, and each of you, are hereby notified that Anderson Exploration, LLC has filed an application to comingling the Lansing-Kansas City and Toronto producing formations at the Knoll, located 2310' from the north line and 1950' from the east line of S26 - T25S - R25W, Graham County, Kansas. Any persons who object to or protest this application shall be required to file their objections or protests with the Conservation Division of the State Corporation Commission of the State of Kansas within fifteen days from the date of the publication. These protests shall be filed pursuant to Commission regulations and must state specific reasons why the grant of the application may cause wairst, violate correlative rights or pollute the natural resources of the state of Kansas. All persons interested or concerned shall take notice of the forgoing and shall govern themselves accordingly.



Water Analysis Report

Attention: **Brodie Pfannenstiel**

Customer: **Anderson Exploration, LLC**

Location Code: **158700**

Region: **Not Available**

Sample ID: **AC96694**

Location: **Gorham, KS**

Batch ID: **141120095333**

System: **Production System**

Collection Date: **11/19/2014**

Equipment: **Well Kanoll 26-1**

Receive Date: **11/20/2014**

Lab ID: **ABU-0055**

Report Date: **11/24/2014**

Sample Point: **Well Head**

Analyses	Result	Unit
Dissolved CO2	440	mg/L
Dissolved H2S	8	mg/L
pH	6.8	
Pressure	25	psi
Temperature	100	° F

Analyses	Result	Unit
Ionic Strength	2.72	
Resistivity	0.043	ohms - m
Total Dissolved Solids	149046.5	mg/L
Conductivity	232369	µS - cm3
Specific Gravity	1.087	
Bicarbonate	659	mg/L

Cations	Result	Unit
Iron	327	mg/L
Manganese	3.48	mg/L
Barium	0.366	mg/L
Strontium	70.61	mg/L
Calcium	4552	mg/L
Magnesium	710.6	mg/L
Sodium	51812.42	mg/L

Anions	Result	Unit
Chloride	88232	mg/L
Sulfate	2679	mg/L

Scale Type	Result
Anhydrite CaSO4 SI	-0.01
Barite BaSO4 PTB	0.1
Barite BaSO4 SI	0.27
Calcite CaCO3 PTB	118.3
Calcite CaCO3 SI	0.34
Celestite SrSO4 PTB	8.0
Celestite SrSO4 SI	0.08
Gypsum CaSO4 SI	-0.05
Hemihydrate CaSO4 SI	-0.08
Saturation Index Calculation (Tomson-Oddo Model)	

Comments:

This document contains the confidential and/or proprietary information of Champion Technologies, Inc. The recipient agrees to maintain the confidentiality of the terms of this document, and shall not reproduce it by any means, disclose the contents of it to any third party, or use the contents of it for any purpose other than the purpose for which it was intended by Champion

Water Analysis Report

Attention: **Brodie.Pfannenstiel@CHAMP-TECH.com**

Customer: **Anderson Exploration, LLC**

Location Code: **158700**

Region: **Not Available**

Sample ID: **AD09549**

Location: **Gorham, KS**

Login Batch: **141217135708**

System: **Production System**

Collection Date: **12/16/2014**

Equipment: **Well Kanoll 26-1**

Receive Date: **12/17/2014**

Lab ID: **ABU-0055**

Report Date: **12/19/2014**

Sample Point: **Well Head**

Analyses	Result	Unit
Dissolved CO2	352	mg/L
Dissolved H2S	9	mg/L
pH	6.8	
Pressure	25	psi
Temperature	100	° F

Analyses	Result	Unit
Bicarbonate	395	mg/L
Conductivity	209402	µS - cm3
Ionic Strength	2.43	
Resistivity	0.048	ohms - m
Specfic Gravity	1.084	
Total Dissolved Solids	134147	mg/L

Cations	Result	Unit
Iron	127.6	mg/L
Manganese	1.808	mg/L
Barium	0.256	mg/L
Strontium	56.55	mg/L
Calcium	3180	mg/L
Magnesium	678.8	mg/L
Sodium	47715.99	mg/L

Anions	Result	Unit
Chloride	79142	mg/L
Sulfate	2849	mg/L

Scale Type	Result
Anhydrite CaSO4 SI	-0.15
Barite BaSO4 PTB	0.0
Barite BaSO4 SI	0.14
Calcite CaCO3 SI	-0.04
Celestite SrSO4 PTB	1.3
Celestite SrSO4 SI	0.01
Gypsum CaSO4 SI	-0.16
Hemihydrate CaSO4 SI	-0.20
Saturation Index Calculation (Tomson-Oddo Model)	

Comments:

Conservation Division
266 N. Main St., Ste. 220
Wichita, KS 67202-1513



Phone: 316-337-6200
Fax: 316-337-6211
<http://kcc.ks.gov/>

Shari Feist Albrecht, Chair
Jay Scott Emler, Commissioner
Pat Apple, Commissioner

Sam Brownback, Governor

January 28, 2015

Anderson Exploration, LLC
168 S. Lark Ln
Wichita, KS 67209

RE: Approved Commingling CO011503
Knoll 26-1
API No. 15-065-24052-00-00

Dear Mr. Anderson:

Your Application for Commingling (ACO-4) for the above described well has been reviewed and approved by the Kansas Corporation Commission (KCC) per K.A.R. 82-3-123. Notice was examined and found to be proper per K.A.R. 82-3-135a. No protest had been filed within the 15-day protest period.

Based upon the depth of the Kansas City A formation perforations, total oil production shall not exceed 100 BOPD and total gas production shall not exceed 50% of the absolute open flow (AOF).

Sincerely,

Rick Hestermann
Production Department