



TEMPORARY ABANDONMENT WELL APPLICATION

OPERATOR: License# _____
 Name: _____
 Address 1: _____
 Address 2: _____
 City: _____ State: _____ Zip: _____ + _____
 Contact Person: _____
 Phone: (_____) _____
 Contact Person Email: _____
 Field Contact Person: _____
 Field Contact Person Phone: (_____) _____

API No. 15- _____
 Spot Description: _____
 _____ - _____ - _____ - _____ Sec. _____ Twp. _____ S. R. _____ E W
 _____ feet from N / S Line of Section
 _____ feet from E / W Line of Section
 GPS Location: Lat: _____, Long: _____
(e.g. xx.xxxxx) (e.g. -xxx.xxxxx)
 Datum: NAD27 NAD83 WGS84
 County: _____ Elevation: _____ GL KB
 Lease Name: _____ Well #: _____
 Well Type: (check one) Oil Gas OG WSW Other: _____
 SWD Permit #: _____ ENHR Permit #: _____
 Gas Storage Permit #: _____
 Spud Date: _____ Date Shut-In: _____

	Conductor	Surface	Production	Intermediate	Liner	Tubing
Size						
Setting Depth						
Amount of Cement						
Top of Cement						
Bottom of Cement						

Casing Fluid Level from Surface: _____ How Determined? _____ Date: _____

Casing Squeeze(s): _____ to _____ w / _____ sacks of cement, _____ to _____ w / _____ sacks of cement. Date: _____
(top) (bottom) (top) (bottom)

Do you have a valid Oil & Gas Lease? Yes No

Depth and Type: Junk in Hole at _____ Tools in Hole at _____ Casing Leaks: Yes No Depth of casing leak(s): _____
(depth) (depth)

Type Completion: ALT. I ALT. II Depth of: DV Tool: _____ w / _____ sacks of cement Port Collar: _____ w / _____ sack of cement
(depth) (depth)

Packer Type: _____ Size: _____ Inch Set at: _____ Feet

Total Depth: _____ Plug Back Depth: _____ Plug Back Method: _____

Geological Data:

Formation Name	Formation Top	Formation Base	Completion Information
1. _____	At: _____	to _____ Feet	Perforation Interval _____ to _____ Feet or Open Hole Interval _____ to _____ Feet
2. _____	At: _____	to _____ Feet	Perforation Interval _____ to _____ Feet or Open Hole Interval _____ to _____ Feet

~~UNDER PENALTY OF PERJURY I HEREBY ATTEST THAT THE INFORMATION CONTAINED HEREIN IS TRUE AND CORRECT TO THE BEST OF MY KNOWLEDGE~~

Submitted Electronically

Do NOT Write in This Space - KCC USE ONLY	Date Tested: _____	Results: _____	Date Plugged: _____	Date Repaired: _____	Date Put Back in Service: _____
	Review Completed by: _____ Comments: _____				
TA Approved: <input type="checkbox"/> Yes <input type="checkbox"/> Denied Date: _____					

Mail to the Appropriate KCC Conservation Office:

	KCC District Office #1 - 210 E. Frontview, Suite A, Dodge City, KS 67801	Phone 620.225.8888
	KCC District Office #2 / UPGS - 3450 N. Rock Road, Building 600, Suite 601, Wichita, KS 67226	Phone 316.630.4000
	KCC District Office #3 - 1500 SW Seventh Steet, Chanute, KS 66720	Phone 620.432.2300
	KCC District Office #4 - 2301 E. 13th Street, Hays, KS 67601-2651	Phone 785.625.0550

General

Well ID - * -
 Well ROONEY 3-24H 12-11-14
 Company SANDRIDGE
 Operator - * -
 Lease Name ROONEY 3-24H 12-11-14
 Elevation 0.00 ft
 Production Method Rod Pump

Comment

Surface Unit

Manufacturer - * -
 Unit Class Conventional
 Unit API Number - * -
 Measured Stroke Length - * - in
 Rotation CW
 Counter Balance Effect (Weights Level) - * - Klb
 Weight Of Counter Weights 2000 lb

Prime Mover

Motor Type Electric
 Rated HP - * - HP
 Run Time 24 hr/day
 MFG/Comment - * -

Electric Motor Parameters

Rated Full Load AMPS - * -
 Rated Full Load RPM - * -
 Synchronous RPM 1200
 Voltage - * -
 Hertz 60
 Phase 3
 Power Consumption 5
 Power Demand 8 \$/KW

Tubulars

Tubing OD 2.875 in
 Casing OD 4.500 in
 Average Joint Length 29.580 ft
 Anchor Depth 5000.00 ft
 Kelly Bushing 0.00 ft

Pump

Plunger Diameter - * - in
 Pump Intake Depth 5119.00 ft
 **Total Rod Length < Pump Depth

Polished Rod

Polished Rod Diameter - * - in

Rod String

	Top Taper	Taper 2	Taper 3	Taper 4	Taper 5	Taper 6
Rod Type	- * -	- * -	- * -	- * -	- * -	- * -
Rod Length	- * -	- * -	- * -	- * -	- * -	- * - ft
Rod Diameter	- * -	- * -	- * -	- * -	- * -	- * - in
Rod Weight	0.0	0.0	0.0	0.0	0.0	0.0 lb

Total Rod Length 0
 Total Rod Weight 0.00

Damp Up 0.05
 Damp Down 0.05

Conditions

Pressure

Static BHP 1055.2 psi (g)
 Static BHP Method Acoustic
 Static BHP Date 12/23/2014
 Producing BHP 767.7 psi (g)
 Producing BHP Method Acoustic
 Producing BHP Date 12/11/2014
 Formation Depth 5119.00 ft

Surface Producing Pressures

Tubing Pressure - * - psi (g)
 Casing Pressure 125.5 psi (g)

Casing Pressure Buildup

Change in Pressure 0.044 psi
 Over Change in Time 1.00 min

Production

Oil Production - * - BBL/D
 Water Production - * - BBL/D
 Gas Production - * - Mscf/D
 Production Date - * -

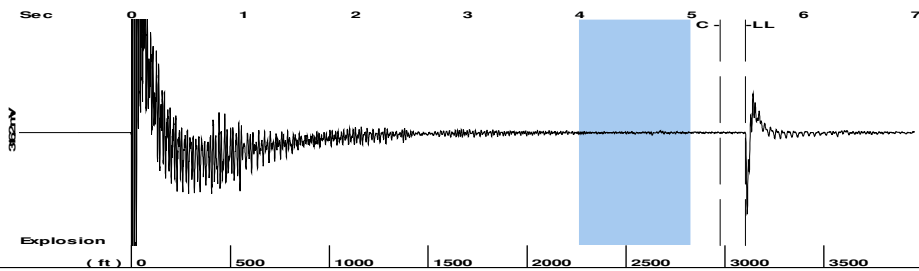
Temperatures

Surface Temperature 70 deg F
 Bottomhole Temperature 150 deg F

Fluid Properties

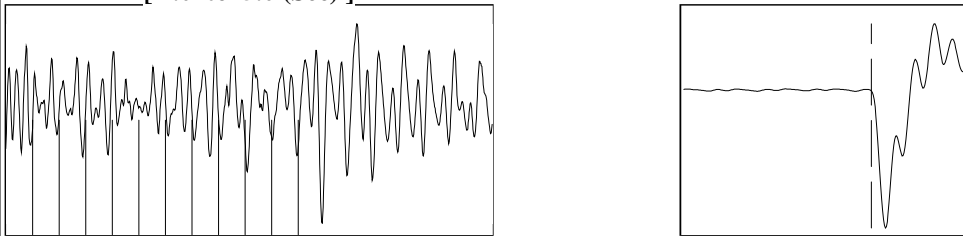
Oil API 40 deg API
 Water Specific Gravity 1.05 Sp.Gr.H2O

Group: MyWells Well: ROONEY 3-24H 12-11-14 (acquired on: 12/11/14 15:49:24)



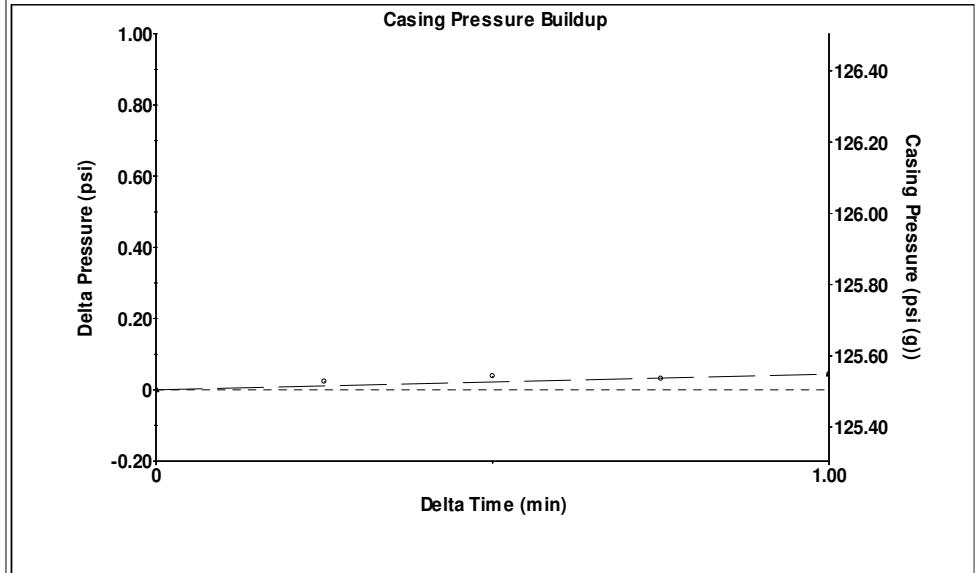
Filter Type High Pass Automatic Collar Count Yes Time 5.482 sec
 Manual Acoustic Velo 1083.52 ft/s Manual JTS/sec 18.315 Joints 104.913 Jts
 Depth 3103.34 ft

[4.0 to 5.0 (Sec)]



Analysis Method: Automatic

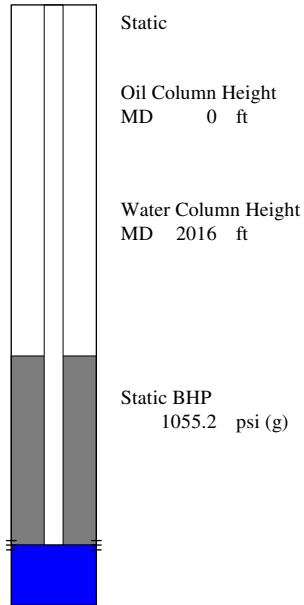
Group: MyWells Well: ROONEY 3-24H 12-11-14 (acquired on: 12/11/14 15:49:24)



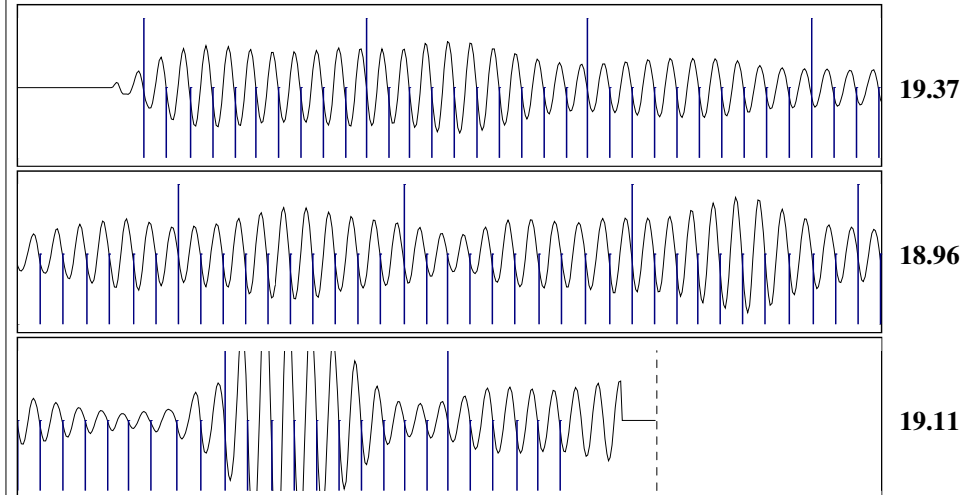
Change in Pressure 0.04 psi PT15218
 Change in Time 1.00 min Range 0 - ? psi

Group: MyWells Well: ROONEY 3-24H 12-11-14 (acquired on: 12/11/14 15:49:24)

Production		Potential	Casing Pressure
Oil	-*-	-*- BBL/D	125.5 psi (g)
Water	-*-	-*- BBL/D	Casing Pressure Buildup
Gas	-*-	-*- Mscf/D	0.044 psi
IPR Method		Vogel	1.00 min
PBHP/SBHP	-*-	-*-	Gas/Liquid Interface Pressure
Production Efficiency	0.0		138.8 psi (g)
Oil 40 deg.API		Liquid Level Depth	
Water 1.05 Sp.Gr.H2O		3103.34 ft	
Gas 0.83 Sp.Gr.AIR		Pump Intake Depth	
Acoustic Velocity	1132.19 ft/s	5119.00 ft	
		Formation Depth	
		5119.00 ft	



Group: MyWells Well: ROONEY 3-24H 12-11-14 (acquired on: 12/11/14 15:49:24)



Acoustic Velocity	1132.19 ft/s	Joints counted	95
Joints Per Second	19.1378 jts/sec	Joints to liquid level	104.913
Depth to liquid level	3103.34 ft	Filter Width	16.315 20.315
Automatic Collar Count	Yes	Time to 1st Collar	0.292 5.256

Conservation Division
District Office No. 1
210 E. Frontview, Suite A
Dodge City, KS 67801



Phone: 620-225-8888
Fax: 620-225-8885
<http://kcc.ks.gov/>

Shari Feist Albrecht, Chair
Jay Scott Emler, Commissioner
Pat Apple, Commissioner

Sam Brownback, Governor

December 30, 2014

Tiffany Golay
SandRidge Exploration and Production LLC
123 ROBERT S. KERR AVE
OKLAHOMA CITY, OK 73102-6406

Re: Temporary Abandonment
API 15-057-20653-01-00
Rooney 2925 3-24H
SW/4 Sec.24-29S-25W
Ford County, Kansas

Dear Tiffany Golay:

"Your temporary abandonment (TA) application for the well listed above has been approved. In accordance with K.A.R. 82-3-111 the TA status of this well will expire 12/30/2015.

- * If you return this well to service or plug it, please notify the District Office.
- * If you sell this well you are required to file a Transfer of Operator form, T-1.
- * If the well will remain temporarily abandoned, you must submit a new TA application, CP-111, before 12/30/2015.

You may contact me at the number above if you have questions.

Very truly yours,

Michael Maier"