




Exhibit "A"

Knoll 26-1 APPLICATION FOR COMMINGLING OF PRODUCTION (K.A.R. 82-3-123) OR FLUIDS

Plat Map showing the location of the subject well, all other wells on the subject lease, and all wells on offsetting leases within ½ mile radius of the subject well.

Subject Lease:  Subject Well:  ½ mile radius 

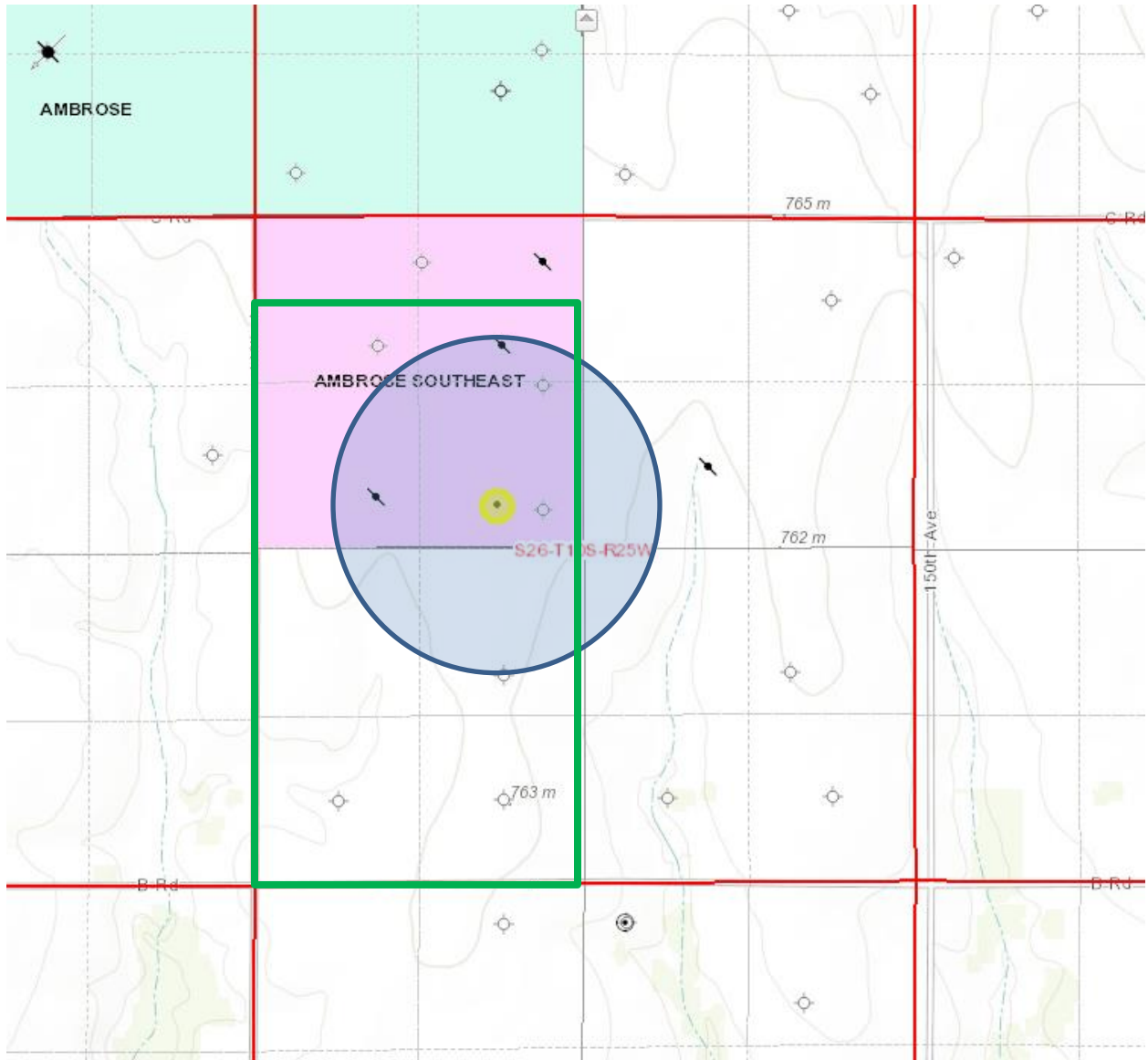


Exhibit "A"

Knoll 26-1 APPLICATION FOR COMMINGLING OF PRODUCTION (K.A.R. 82-3-123) OR FLUIDS

Names and Addresses of Unleased Mineral Owners and Operators within ½ Mile

Andrew Knoll
2734 Hall St. Apt 213
Hays, KS 67601

Frank Brungart
1330 140th Ave.
Morland, KS 67650

Exhibit "A"

Knoll 26-1 APPLICATION FOR COMMINGLING OF PRODUCTION (K.A.R. 82-3-123) OR FLUIDS