

## Well Record Summary

**Vincent Oil Corporation**  
**Schniepp #2**  
**E/2-NW-SW 31-18-23W**  
**API # 15-135-22035-00-00**  
**Ness Co., Kansas**

Spud 6/11/1981

8 5/8" Surface casing set at 569', cemented with 400 sx  
 RTD 4300'

5 1/2" Production casing set at 4299', with two stage cementing

Bottom Stage: Cemented with 175 sx Class A from 4299' to 3681' (TOC by Bond log)

Second Stage: DV Tool at 1393', Cemented with 200 sx Howco Lite (1/4# Folcel/sx)

Perforated Cherokee Sand 4246' to 4252'; IP 70 BOPD w/ trace water

Completed 7-20-1981

Perforated Fort Scott 4164' to 4167'

Completed 6/15/1989

Workover to identify casing leak (3/22/1993): Set bridge plug at 3785' and isolated leaks with tubing and packer, located leaks at 2015' and 362'. Casing leaks were squeezed with 100 sx 60 /40 POZ (2% CC).

Drilled out cement and pressure tested to 650#. The casing was swabbed down with no entry. Pulled bridge plug and ran back in with tubing and rods and returned well to production.

Completed 3/26/1993

VINCENT OIL CORPORATION  
 230 O W GARVEY BLDG #2 SCHNIEPP 31-18-23W  
 WICHITA, KS 67202 C E/2 NW SW  
 CONTR SLAWSON DRILG CO CTY NESS

GEOL CHUCK SCHMALTZ FIELD NESS CITY SE

E 2237 KB CM 6/11/81 CAPD ISSUED 8/20/81 IP OIL WELL  
 2231 GL  
 API 15-135-22,035 CHER-INTV NA

+	+	+
+	+	+
+	+	+

LOG	TOPS	DEPTH	DATE
ANH		1474	+ 753
HEEB		3615	-1378
LKC		3656	-1419
B KC		3954	-1717
FT SC		4155	-1918
CHER SH		4178	-1941
B CHER LM		4221	-1984
CHER SD		4245	-2008
MISS		4280	-2043
LTD		4297	-2060
RTD		4300	-2063

B/O A 848

8-5/8" 569/400sx, 5 1/2" 4299/375sx

DST (1) 4115-4180/60-60-60-75, 2400  
 GIP, REC 605' GO, SIP 1228-1206#,  
 FP 43-185/208-253#

DST (2) 4199-4249/45-50-45-75, REC  
 255' CO, 60' VSMCO, (84% C, 10%  
 W, 6% M), 180' OCM, (28% O, 20% W,  
 32% M), SIP 1303-1303#, FP 65-142/  
 164-219#

DST (3) INTV NA/MISRUN  
 MICT - CO, TSTD (CHER) INTV NA, POP,  
 OIL WELL

INDEPENDENT OIL & GAS SERVICE  
 WICHITA, KANSAS

355d  
B/W 2385

KANSAS

WELL COMPLETION REPORT AND DRILLER'S LOG

API No. 15 — County Number

S. 31 T. 18S R. 23 W  
Loc. 1980' FSL & 900' FWL SW 1/4  
County Ness County

Operator VINCENT OIL CORPORATION

Address 230 O. W. Garvey Bldg, Wichita, Kansas 67203

Well No. 2 Lease Name SCHNIEPP

Footage Location feet from (N) (S) line feet from (E) (W) line

Principal Contractor Slawson Drilling Company Geologist Chuck Schmalz

Spud Date 6-11-81 Date Completed 6-19-81 Total Depth 4300' P.B.T.D.

Directional Deviation Oil and/or Gas Purchaser

640 Acres N  
160 160 160 160  
Locate well correctly 2231  
Elev.: Gr.  
DF KB 2237

CASING RECORD

Report of all strings set — surface, intermediate, production, etc.

Table with 8 columns: Purpose of string, Size hole drilled, Size casing set (in O.D.), Weight lbs/ft., Setting depth, Type cement, Sacks, Type and percent additives. Rows include Surface and Production data.

LINER RECORD

PERFORATION RECORD

Table with 6 columns: Top, ft., Bottom, ft., Sacks cement, Shots per ft., Size & type, Depth interval

TUBING RECORD

Table with 4 columns: Size, Setting depth, Packer set at

ACID, FRACTURE, SHOT, CEMENT SQUEEZE RECORD

Table with 2 columns: Amount and kind of material used, Depth interval treated

INITIAL PRODUCTION

Date of first production Producing method (flowing, pumping, gas lift, etc.)

Table with 4 columns: RATE OF PRODUCTION PER 24 HOURS, Oil (bbls.), Gas (MCF), Water (bbls.), Gas-oil ratio (CFPB)

Disposition of gas (vented, used on lease or sold) Producing interval (s)

INSTRUCTIONS: As provided in KCC Rule 82-2-125, within 90 days after completion of a well, one completed copy of this Drillers Log shall be transmitted to the State Geological Survey of Kansas, 4150 Monroe Street, Wichita, Kansas 67209. Copies of this form are available from the Conservation Division, State Corporation Commission, 245 No. Water, Wichita, Kansas 67202. Phone AC 316-522-2206. If confidential custody is desired, please note Rule 82-2-125. Drillers Logs will be on an open file in the Oil and Gas Division, State Geological Survey of Kansas, Lawrence, Kansas 66044.

Operator VINCENT OIL CORPORATION  
 DESIGNATE TYPE OF COMP.: OIL, GAS, DRY HOLE, SWDW, ETC.: OIL

Well No. 2 Lease Name SCHNIEPP

S 31 T 18S R 23W E W

**WELL LOG**  
 Show all important zones of porosity and contents thereof; cored intervals, and all drill-stem tests, including depth interval tested, cushion used, time tool open, flowing and shut-in pressures, and recoveries.  
 SHOW GEOLOGICAL MARKERS, LOGS RUN, OR OTHER DESCRIPTIVE INFORMATION.

FORMATION DESCRIPTION, CONTENTS, ETC.	TOP	BOTTOM	NAME	DEPTH
			<b>ELECTRIC LOG TOPS:</b>	
Surface Hole	0	575	Anhydrite	1474 (+ 76)
Shale	575	1478	Heebner	3615 (-137)
Anhydrite	1478	1521	Lansing K.C.	3656 (-141)
Shale	1521	1828	Base K.C.	3954 (-171)
Shale & Shells	1828	2310	Ft. Scott	4155 (-191)
Shale & Lime	2310	4180	Cherokee Sh.	4178 (-194)
Lime	4180	4300	Basal Cher.Lm.	4221 (-198)
RTD		4300	Cherokee Sd.	4245 (-200)
			Mississippian	4280 (-204)
			LTD	4297
DST #1 - 4118' - 4180', 60-60-60-75. 1st open, good steady blow in 10 mins. 2nd open, good steady blow in 15 mins. Recovered 2400 ft. gas in pipe, 605' gassy oil.				
			IFP - 43-186#	ISIP - 1228#
			FFP - 208-263#	FSIP - 1206#
DST #2 - 4199' - 4249', 45-60-45-75. 1st open, weak increasing to 3" blow. 2nd open, steady 1 1/2" blow. Recovered 255' clean oil, 60' very slight mud cut oil, (84% oil, 10% water, 6% mud), 180' oil cut mud, (28% oil, 20% water, 52% mud), water CL 33,000 probably mud filtrate.				
			IFP - 65-142#	ISIP - 1303#
			FFP - 164-219#	FSIP - 1303#
DST #3 - Misrun.				

USE ADDITIONAL SHEETS, IF NECESSARY, TO COMPLETE WELL RECORD.

Date Received \_\_\_\_\_  
 Signature: *Richard H. Diebel*  
 VICE PRESIDENT  
 Title: \_\_\_\_\_  
 Date: June 30, 1981  
 Date: \_\_\_\_\_

STATE OF KANSAS  
STATE CORPORATION COMMISSION - CONSERVATION DIVISION  
245 North Water  
Wichita, Kansas 67202

FORM C-2

DATA AND AFFIDAVIT

(On Cementing in Surface or Drive Pipe and required by Rule 82-2-123 of the Commission for compliance with Section 55-136, 55-137 and 55-138, 1947 Supplement to G. S. Kansas 1935)

LEASE OWNER Vincent Oil Corporation

OFFICE ADDRESS 230 O.W. Garvey Building, Wichita, Kansas 67202

LEASE NAME Schniepp WELL NO. 2 COUNTY Ness

EXACT SPOT LOCATION E/2 NW SW SEC. 31 TWP. 18 RGE. 23 (W) ~~(S)~~

CONTRACTOR Slawson Drilling Company, Inc.

OFFICE ADDRESS 200 Douglas Building, Wichita, Kansas 67202

Drilled with ~~(Cable)~~ or (Rotary) tools: Date pipe set 6/11/81

SURFACE HOLE DATA

SURFACE PIPE DATA

Size of Hole 12 1/2" Csg. (new) or ~~(used)~~ Size 8-5/8" wt. 20#

Depth 575' Where set 569'

METHOD OF CEMENTING

Cement: Amount and kind 400 sx 60/40 Poz, 3% CC, 2% gel

Method: (By Service Co., Dump, Tog., etc.) Service

Est. Height Cement behind pipe Surface

GROUND WATER INFORMATION

Depth to bottom of lowest fresh water producing stratum \_\_\_\_\_

Name of lowest fresh water producing stratum \_\_\_\_\_

Surface elevation of well \_\_\_\_\_

ADDITIONAL INFORMATION

(Additional information may be submitted on separate sheet)

A F F I D A V I T

STATE OF Kansas, COUNTY OF Sedgwick SS,


I, James C. Remsberg, of the Slawson Drilling Co., Inc. Company, being first duly sworn on oath, state: That I have knowledge of the facts, statements and matters herein contained and that the same are true and correct.

James C. Remsberg  
James C. Remsberg

Subscribed and sworn to before me on this 29 day of June 1981

My Commission Expires: January 17, 1985

Mary Lou Taylor  
Notary Public Mary Lou Taylor



DRILLERS LOG

OPERATOR: Vincent Oil Corporation  
230 O.W. Garvey Building  
Wichita, Kansas 67202

WELL NAME: #2 Schniepp  
E/2 NW SW Sec.31-18S-23W  
Ness County, Kansas

CONTRACTOR: Slawson Drilling Company, Inc.  
200 Douglas Building  
Wichita, Kansas 67202

COMMENCED: 6/11/81

COMPLETED: 6/19/81

RTD: 4300'

SURFACE CASING: 8-5/8" set at 569' with 400 sx

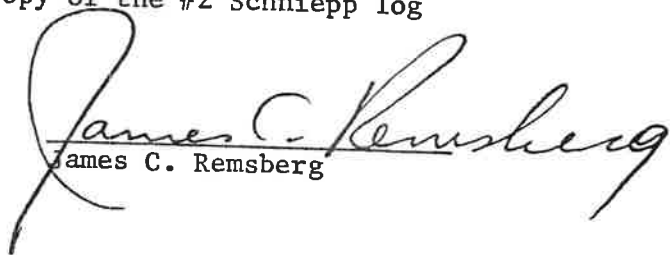
PRODUCTION CASING: 5-1/2" set at 4299' with 375 sx

0' to 575' Surface Hole  
575' to 1478' Shale  
1478' to 1521' Anhydrite  
1521' to 1828' Shale  
1828' to 2310' Shale & Shells  
2310' to 4180' Shale & Lime  
4180' to 4300' Lime  
RTD 4300'

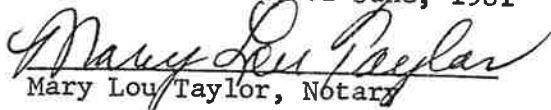
STATE OF KANSAS

COUNTY OF SEDGWICK

I, James C. Remsberg, of the Slawson Drilling Company, Inc. hereby state the above is an accurate copy of the #2 Schniepp log for Vincent Oil Corporation.

  
James C. Remsberg

Subscribed and sworn to  
me this 29th day of June, 1981

  
Mary Lou Taylor, Notary

My commission expires January 17, 1985

