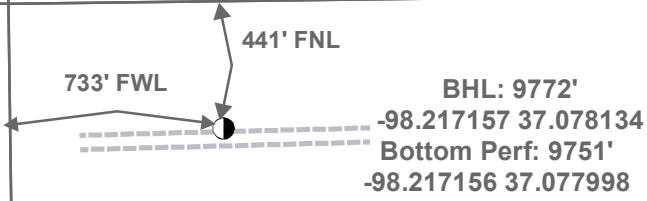


Section 17  
34S 8W

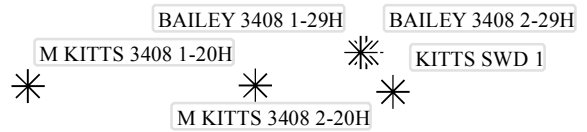


Section 20  
34S 8W

Harper County

Top Perf: 6044'  
-98.216929 37.067954

Miss Entry: 5377'  
-98.216615 37.066204



Section 29  
34S 8W



**Actual Bottom-Hole Location of M Kitts 3408 1-20H**  
T&R: 34S 8W  
Section: 20, 733' FWL & 441' FNL  
-98.217157 37.078134

1 in = 667 ft

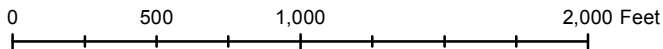


● Actual BH Location

\* SandRidge Wells

--- Perf

□ Sections



Draftsman:

Dory Deines

Draft Date: 5/8/2015

Drawing Name/Number:

Addendum\_M Kitts 3408 1-20H.mxd

Coordinate System:

NAD 1927 State Plane  
Kansas South FIPS: 1502