



TEMPORARY ABANDONMENT WELL APPLICATION

OPERATOR: License# _____
 Name: _____
 Address 1: _____
 Address 2: _____
 City: _____ State: _____ Zip: _____ + _____
 Contact Person: _____
 Phone: (_____) _____
 Contact Person Email: _____
 Field Contact Person: _____
 Field Contact Person Phone: (_____) _____

API No. 15- _____
 Spot Description: _____
 _____ - _____ - _____ - _____ Sec. _____ Twp. _____ S. R. _____ E W
 _____ feet from N / S Line of Section
 _____ feet from E / W Line of Section
 GPS Location: Lat: _____, Long: _____
(e.g. xx.xxxxx) (e.g. -xxx.xxxxx)
 Datum: NAD27 NAD83 WGS84
 County: _____ Elevation: _____ GL KB
 Lease Name: _____ Well #: _____
 Well Type: (check one) Oil Gas OG WSW Other: _____
 SWD Permit #: _____ ENHR Permit #: _____
 Gas Storage Permit #: _____
 Spud Date: _____ Date Shut-In: _____

	Conductor	Surface	Production	Intermediate	Liner	Tubing
Size						
Setting Depth						
Amount of Cement						
Top of Cement						
Bottom of Cement						

Casing Fluid Level from Surface: _____ How Determined? _____ Date: _____
 Casing Squeeze(s): _____ to _____ w / _____ sacks of cement, _____ to _____ w / _____ sacks of cement. Date: _____
(top) (bottom) (top) (bottom)
 Do you have a valid Oil & Gas Lease? Yes No
 Depth and Type: Junk in Hole at _____ Tools in Hole at _____ Casing Leaks: Yes No Depth of casing leak(s): _____
(depth) (depth)
 Type Completion: ALT. I ALT. II Depth of: DV Tool: _____ w / _____ sacks of cement Port Collar: _____ w / _____ sack of cement
(depth) (depth)
 Packer Type: _____ Size: _____ Inch Set at: _____ Feet
 Total Depth: _____ Plug Back Depth: _____ Plug Back Method: _____

Geological Data:

Formation Name	Formation Top	Formation Base	Completion Information
1. _____	At: _____	to _____ Feet	Perforation Interval _____ to _____ Feet or Open Hole Interval _____ to _____ Feet
2. _____	At: _____	to _____ Feet	Perforation Interval _____ to _____ Feet or Open Hole Interval _____ to _____ Feet

UNDER PENALTY OF PERJURY I HEREBY ATTEST THAT THE INFORMATION CONTAINED HEREIN IS TRUE AND CORRECT TO THE BEST OF MY KNOWLEDGE

Submitted Electronically

Do NOT Write in This Space - KCC USE ONLY	Date Tested: _____	Results: _____	Date Plugged: _____	Date Repaired: _____	Date Put Back in Service: _____
	Review Completed by: _____ Comments: _____				
TA Approved: <input type="checkbox"/> Yes <input type="checkbox"/> Denied Date: _____					

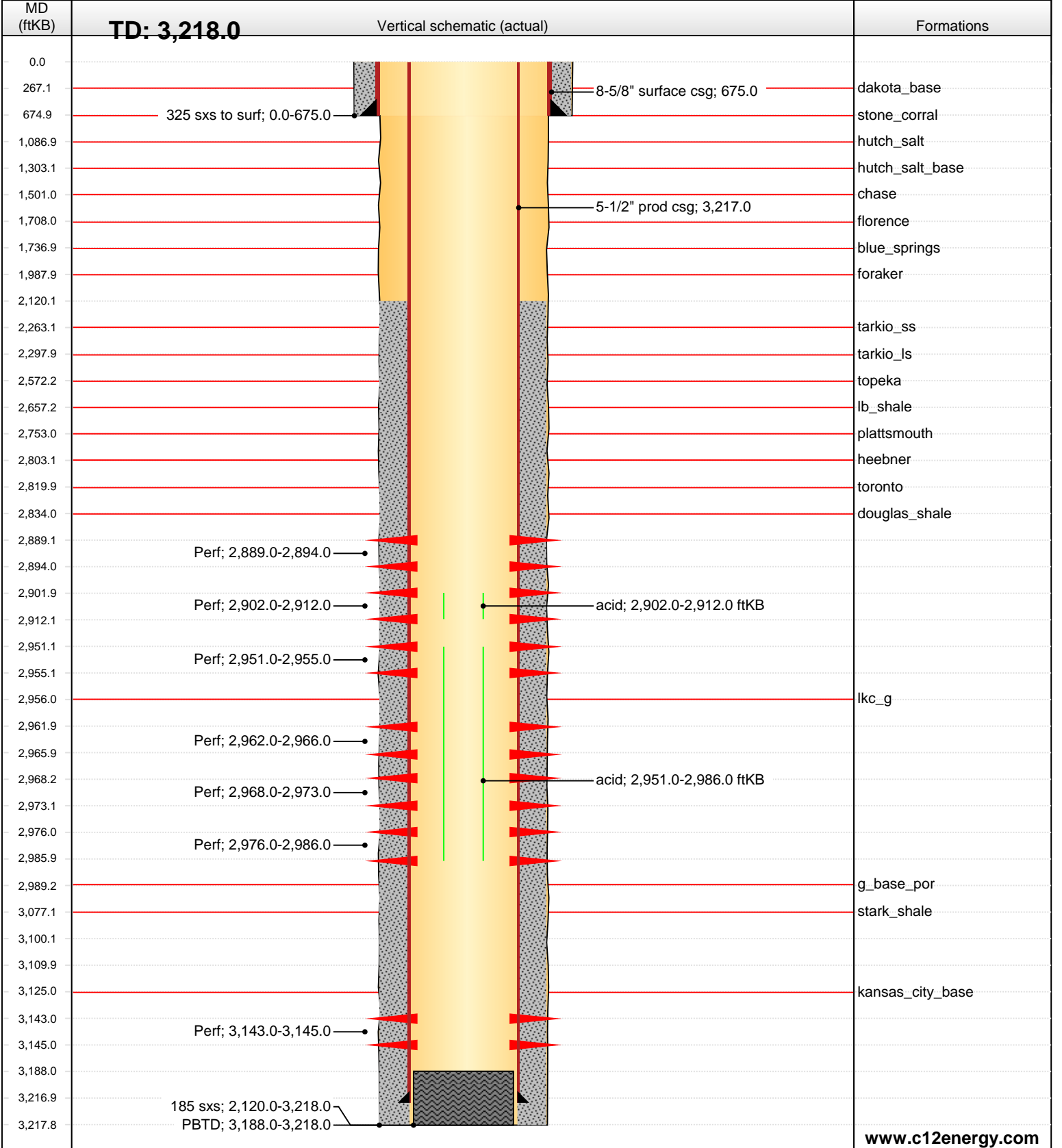
Mail to the Appropriate KCC Conservation Office:

	KCC District Office #1 - 210 E. Frontview, Suite A, Dodge City, KS 67801	Phone 620.225.8888
	KCC District Office #2 / UPGS - 3450 N. Rock Road, Building 600, Suite 601, Wichita, KS 67226	Phone 316.630.4000
	KCC District Office #3 - 1500 SW Seventh Steet, Chanute, KS 66720	Phone 620.432.2300
	KCC District Office #4 - 2301 E. 13th Street, Hays, KS 67601-2651	Phone 785.625.0550

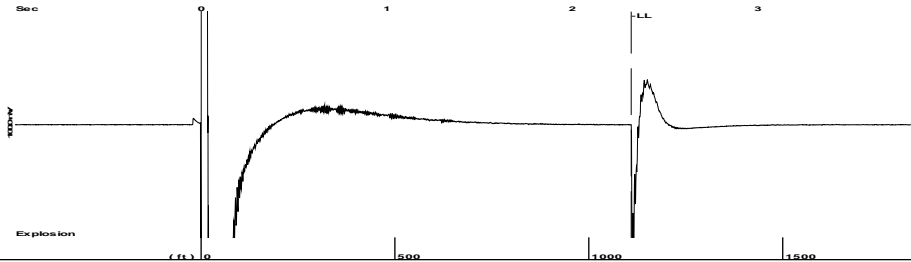
API/UWI 15-167-22438	User Text 1 Continental Operating Co.	Operator C12: Kansas Oil, LLC	Well Status TA	Orig KB Elev (ft) 1,742.00
Rig Release Date 9/2/1984	Abandon Date 1/1/1900	Latitude (°) 38° 47' 44.217" N	Longitude (°) 98° 48' 9.257" W	Surface Legal Location 14S 13W Sec 31 SW NE NE

Comment
 IHS 297 Well Data Import
 Formation at total depth: 159cmbr
 Producing formation: 405Insg
 Initial well class: 6
 Final well class: 1

Original Hole, 8/25/2015 3:34:21 PM



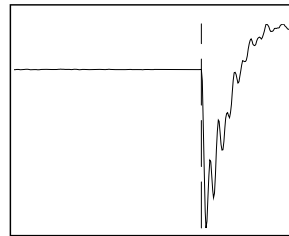
Group: G Miller Well: G Miller # 27 (acquired on: 08/24/15 16:52:02)



Time 2.318 sec
 Joints 34.9894 Jts
 Depth 1109.16 ft

Liquid level calculated with user supplied Acoustic Velocity

Acoustic Velocity 957 ft/s



Analysis Method: Acoustic Velocity

Group: G Miller Well: G Miller # 27 (acquired on: 08/24/15 16:52:02)

NO PRESSURE DATA AVAILABLE

Change in Pressure 0.00 psi PT 15086
 Range 0 - ? psi
 Change in Time 0.00 min

Group: G Miller Well: G Miller # 27 (acquired on: 08/24/15 16:52:02)

Production Current
 Oil 0
 Water 250
 Gas - * -
 IPR Method Vogel
 PBHP/SBHP - * -
 Production Efficiency 0.0
 Oil 37 deg.API
 Water 1.073 Sp.Gr.H2O
 Gas 1.01 Sp.Gr.AIR
 Acoustic Velocity 957 ft/s

Casing Pressure 0.0 psi (g)
 Casing Pressure Buildup 0.000 psi
 Gas/Liquid Interface Pressure 0.50 min
 0.6 psi (g)
 Liquid Level Depth 1109.16 ft
 Pump Intake Depth - * - ft
 Formation Depth 3145.00 ft



Static
 Oil Column Height MD 0 ft
 Water Column Height MD - * - ft
 Static BHP 944.1 psi (g)

392-day static FL w/o tbg in hole.
 Used 957 ft/sec acoustic velocity.

Group: G Miller Well: G Miller # 27 (acquired on: 08/24/15 16:52:02)

Entered Acoustic Velocity for Liquid Level depth determination

Conservation Division
District Office No. 4
2301 E. 13th Street
Hays, KS 67601-2651



Phone: 785-625-0550
Fax: 785-625-0564
<http://kcc.ks.gov/>

Shari Feist Albrecht, Chair
Jay Scott Emler, Commissioner
Pat Apple, Commissioner

Sam Brownback, Governor

August 28, 2015

Kate Ryan
C12 Kansas Oil, LLC
1900 WAZEE ST.
SUITE 200
DENVER, CO 80202

Re: Temporary Abandonment
API 15-167-22438-00-01
G MILLER 27-31
NE/4 Sec.31-14S-13W
Russell County, Kansas

Dear Kate Ryan:

"Your temporary abandonment (TA) application for the well listed above has been approved. In accordance with K.A.R. 82-3-111 the TA status of this well will expire 08/28/2016.

- * If you return this well to service or plug it, please notify the District Office.
- * If you sell this well you are required to file a Transfer of Operator form, T-1.
- * If the well will remain temporarily abandoned, you must submit a new TA application, CP-111, before 08/28/2016.

You may contact me at the number above if you have questions.

Very truly yours,

RICHARD WILLIAMS"