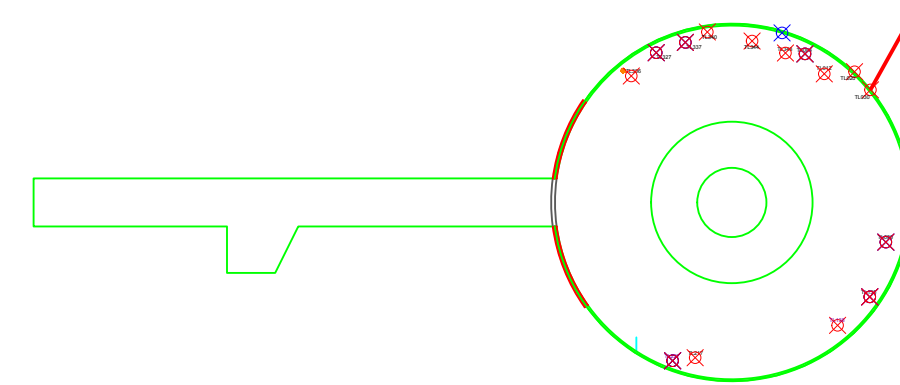
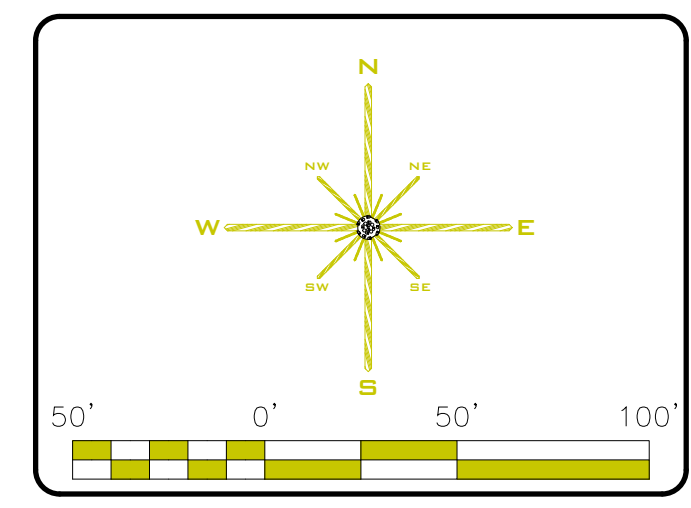
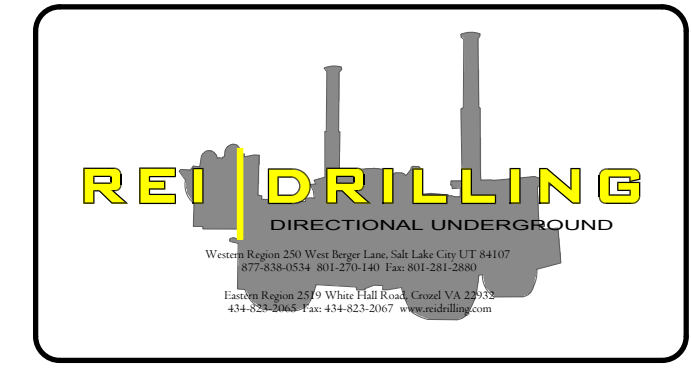


TD 10-030
226.38 ft MD



WCH LLC
FREDONIA FACILITY
TL 10-030
PLAN VIEW

USGS MAG DEC	2.8	PLOT FINISH CHECK	PROJECT MANAGER:	INITIALS
SURVEY TOOL CALIBRATION	-2.33		CHECKED BY:	FPS



JOB NUMBER: 4009754 / 9755	
DRAWN BY: FPS	DATE DRAWN: 3/24/2015
REVISION: A	REV DATE: 2/19/2016
SCALE: 1"=50'	

SEE FILE LIST FOR ALL PROJECTS STRANDED DILDRILLING SURVEYS AND PLANNING/CAD FILES RE: BOREHOLE PLAN STRANDED DIL FREDONIA
 PROJECT DATE: 8/12/2015