



TEMPORARY ABANDONMENT WELL APPLICATION

OPERATOR: License# _____
 Name: _____
 Address 1: _____
 Address 2: _____
 City: _____ State: _____ Zip: _____ + _____
 Contact Person: _____
 Phone: (_____) _____
 Contact Person Email: _____
 Field Contact Person: _____
 Field Contact Person Phone: (_____) _____

API No. 15- _____
 Spot Description: _____
 _____ - _____ - _____ - _____ Sec. _____ Twp. _____ S. R. _____ E W
 _____ feet from N / S Line of Section
 _____ feet from E / W Line of Section
 GPS Location: Lat: _____, Long: _____
(e.g. xx.xxxxx) (e.g. -xxx.xxxxx)
 Datum: NAD27 NAD83 WGS84
 County: _____ Elevation: _____ GL KB
 Lease Name: _____ Well #: _____
 Well Type: (check one) Oil Gas OG WSW Other: _____
 SWD Permit #: _____ ENHR Permit #: _____
 Gas Storage Permit #: _____
 Spud Date: _____ Date Shut-In: _____

	Conductor	Surface	Production	Intermediate	Liner	Tubing
Size						
Setting Depth						
Amount of Cement						
Top of Cement						
Bottom of Cement						

Casing Fluid Level from Surface: _____ How Determined? _____ Date: _____

Casing Squeeze(s): _____ to _____ w / _____ sacks of cement, _____ to _____ w / _____ sacks of cement. Date: _____
(top) (bottom) (top) (bottom)

Do you have a valid Oil & Gas Lease? Yes No

Depth and Type: Junk in Hole at _____ Tools in Hole at _____ Casing Leaks: Yes No Depth of casing leak(s): _____
(depth) (depth)

Type Completion: ALT. I ALT. II Depth of: DV Tool: _____ w / _____ sacks of cement Port Collar: _____ w / _____ sack of cement
(depth) (depth)

Packer Type: _____ Size: _____ Inch Set at: _____ Feet

Total Depth: _____ Plug Back Depth: _____ Plug Back Method: _____

Geological Data:

Formation Name	Formation Top	Formation Base	Completion Information
1. _____	At: _____	to _____ Feet	Perforation Interval _____ to _____ Feet or Open Hole Interval _____ to _____ Feet
2. _____	At: _____	to _____ Feet	Perforation Interval _____ to _____ Feet or Open Hole Interval _____ to _____ Feet

~~UNDER PENALTY OF PERJURY I HEREBY ATTEST THAT THE INFORMATION CONTAINED HEREIN IS TRUE AND CORRECT TO THE BEST OF MY KNOWLEDGE~~

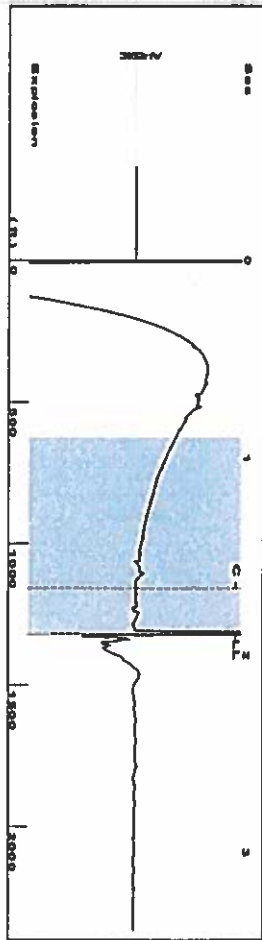
Submitted Electronically

Do NOT Write in This Space - KCC USE ONLY	Date Tested: _____	Results: _____	Date Plugged: _____	Date Repaired: _____	Date Put Back in Service: _____
	Review Completed by: _____ Comments: _____				
TA Approved: <input type="checkbox"/> Yes <input type="checkbox"/> Denied Date: _____					

Mail to the Appropriate KCC Conservation Office:


	KCC District Office #1 - 210 E. Frontview, Suite A, Dodge City, KS 67801	Phone 620.225.8888
	KCC District Office #2 / UPGS - 3450 N. Rock Road, Building 600, Suite 601, Wichita, KS 67226	Phone 316.630.4000
	KCC District Office #3 - 1500 SW Seventh Steet, Chanute, KS 66720	Phone 620.432.2300
	KCC District Office #4 - 2301 E. 13th Street, Hays, KS 67601-2651	Phone 785.625.0550

Group: No Property Well: Roberson 44-16 (acquired on: 03/10/16 11:58:00)

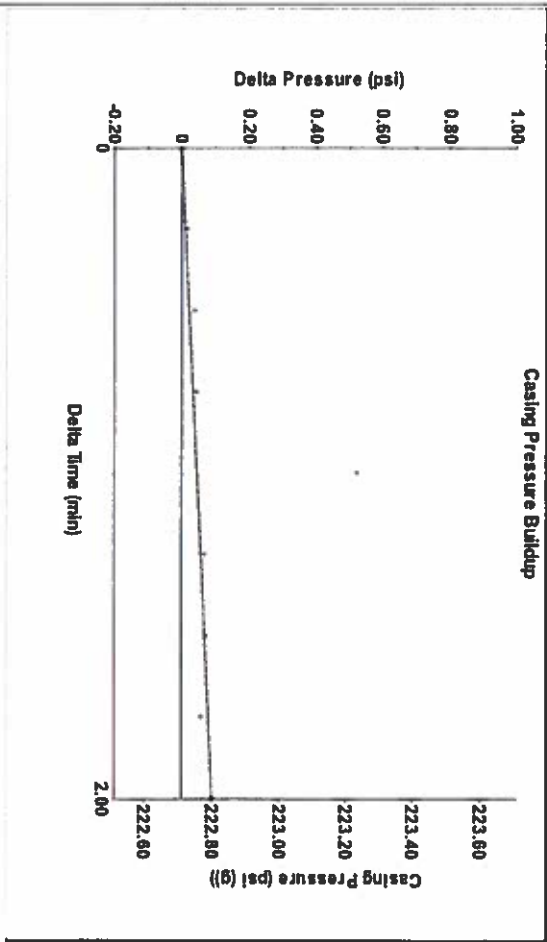


Filter Type High Pass Automatic Collar Count Yes
 Manual Acoustic Veloc 1270.54 ft/s Manual JTS/Sec 20.0401
 Time 1.894 sec
 Joints 41.6264 Jts
 Depth 1319.56 ft

[0.9 to 1.9 (Sec)]



Group: No Property Well: Roberson 44-16 (acquired on: 03/10/16 11:58:00)



Change in Pressure 0.09 psi PT 9098
 Change in Time 2.00 min Range 0 - 7 psi


Group: No Property Well: Roberson 44-16 (acquired on: 03/10/16 11:58:00)

Production	Potential	Casing Pressure	Producing
Current	0.0 BBL/D	222.7 psi (g)	Annular
Oil	0.0 BBL/D	Casing Pressure Buildup	Gas Flow
Water	0.0 BBL/D	0.1 psi	% Liquid
Gas	0.0 Mscf/D	2.00 min	% Mac/D
IPR Method	Vogel	Gas/Liquid Interface Pressure	
PBH/PSBHP	0.83	229.4 psi (g)	
Production Efficiency	28.5	Liquid Level Depth	
Oil	40 deg API	1319.56 ft	
Water	1.05 Sp.Gr:H2O	Tubing Intake Depth	
Gas	0.61 Sp.Gr:AIR	Formation Depth	
Acoustic Velocity	1393.41 ft/s	1338.00 ft	

Formation Submergence	Formation Submergence
Total Gaseous Liquid Column HT (TV/D)	18 ft
Equivalent Gas Free Liquid HT (TV/D)	18 ft

Producing	Tubing Intake
Annular	Producing BHP
Gas Flow	237.7 psi (g)
% Liquid	Sonic BHP
% Mac/D	290.0 psi (g)

Group: No Property Well: Roberson 44-16 (acquired on: 03/10/16 11:58:00)



Acoustic Velocity 1393.41 ft/s Joints counted
 Joints Per Second 21.978 Jts/Sec Joints to liquid level
 Depth to liquid level 1319.56 ft Filter Width 18.0401
 Automatic Collar Count Yes Time to 1st Collar 1.296

Conservation Division
District Office No. 4
2301 E. 13th Street
Hays, KS 67601-2651



Phone: 785-625-0550
Fax: 785-625-0564
<http://kcc.ks.gov/>

Jay Scott Emler, Chairman
Shari Feist Albrecht, Commissioner
Pat Apple, Commissioner

Sam Brownback, Governor

March 24, 2016

CHERYL GALLAGHER
Caerus Washco LLC
600 17TH STREET
SUITE 1600N
DENVER, CO 80202

Re: Temporary Abandonment
API 15-023-21014-00-00
ROBERSON 44-16
SE/4 Sec.16-05S-39W
Cheyenne County, Kansas

Dear CHERYL GALLAGHER:

"Your temporary abandonment (TA) application for the well listed above has been approved. In accordance with K.A.R. 82-3-111 the TA status of this well will expire 03/24/2017.

- * If you return this well to service or plug it, please notify the District Office.
- * If you sell this well you are required to file a Transfer of Operator form, T-1.
- * If the well will remain temporarily abandoned, you must submit a new TA application, CP-111, before 03/24/2017.

You may contact me at the number above if you have questions.

Very truly yours,

RICHARD WILLIAMS"