

Confidentiality Requested:

Yes No

**KANSAS CORPORATION COMMISSION
OIL & GAS CONSERVATION DIVISION**

Form ACO-1

January 2018

Form must be Typed

Form must be Signed

All blanks must be Filled

**WELL COMPLETION FORM
WELL HISTORY - DESCRIPTION OF WELL & LEASE**

OPERATOR: License # _____

Name: _____

Address 1: _____

Address 2: _____

City: _____ State: _____ Zip: _____ + _____

Contact Person: _____

Phone: (_____) _____

CONTRACTOR: License # _____

Name: _____

Wellsite Geologist: _____

Purchaser: _____

Designate Type of Completion:

New Well Re-Entry Workover

Oil WSW SWD

Gas DH EOR

OG GSW

CM (Coal Bed Methane)

Cathodic Other (Core, Expl., etc.): _____

If Workover/Re-entry: Old Well Info as follows:

Operator: _____

Well Name: _____

Original Comp. Date: _____ Original Total Depth: _____

Deepening Re-perf. Conv. to EOR Conv. to SWD

Plug Back Liner Conv. to GSW Conv. to Producer

Commingled Permit #: _____

Dual Completion Permit #: _____

SWD Permit #: _____

EOR Permit #: _____

GSW Permit #: _____

Spud Date or _____ Date Reached TD _____ Completion Date or
Recompletion Date _____ Recompletion Date _____

API No.: _____

Spot Description: _____

_____ - _____ - _____ Sec. _____ Twp. _____ S. R. _____ East West

_____ Feet from North / South Line of Section

_____ Feet from East / West Line of Section

Footages Calculated from Nearest Outside Section Corner:

NE NW SE SW

GPS Location: Lat: _____, Long: _____
(e.g. xx.xxxxx) (e.g. -xxx.xxxxx)

Datum: NAD27 NAD83 WGS84

County: _____

Lease Name: _____ Well #: _____

Field Name: _____

Producing Formation: _____

Elevation: Ground: _____ Kelly Bushing: _____

Total Vertical Depth: _____ Plug Back Total Depth: _____

Amount of Surface Pipe Set and Cemented at: _____ Feet

Multiple Stage Cementing Collar Used? Yes No

If yes, show depth set: _____ Feet

If Alternate II completion, cement circulated from: _____

feet depth to: _____ w/ _____ sx cmt.

Drilling Fluid Management Plan

(Data must be collected from the Reserve Pit)

Chloride content: _____ ppm Fluid volume: _____ bbls

Dewatering method used: _____

Location of fluid disposal if hauled offsite:

Operator Name: _____

Lease Name: _____ License #: _____

Quarter _____ Sec. _____ Twp. _____ S. R. _____ East West

County: _____ Permit #: _____

AFFIDAVIT

I am the affiant and I hereby certify that all requirements of the statutes, rules and regulations promulgated to regulate the oil and gas industry have been fully complied with and the statements herein are complete and correct to the best of my knowledge.

Submitted Electronically

KCC Office Use ONLY

Confidentiality Requested

Date: _____

Confidential Release Date: _____

Wireline Log Received Drill Stem Tests Received

Geologist Report / Mud Logs Received

UIC Distribution

ALT I II III Approved by: _____ Date: _____

Operator Name: _____ Lease Name: _____ Well #: _____

Sec. _____ Twp. _____ S. R. _____ East West County: _____

INSTRUCTIONS: Show important tops of formations penetrated. Detail all cores. Report all final copies of drill stems tests giving interval tested, time tool open and closed, flowing and shut-in pressures, whether shut-in pressure reached static level, hydrostatic pressures, bottom hole temperature, fluid recovery, and flow rates if gas to surface test, along with final chart(s). Attach extra sheet if more space is needed.

Final Radioactivity Log, Final Logs run to obtain Geophysical Data and Final Electric Logs must be emailed to kcc-well-logs@kcc.ks.gov. Digital electronic log files must be submitted in LAS version 2.0 or newer AND an image file (TIFF or PDF).

Drill Stem Tests Taken <input type="checkbox"/> Yes <input type="checkbox"/> No <i>(Attach Additional Sheets)</i> Samples Sent to Geological Survey <input type="checkbox"/> Yes <input type="checkbox"/> No Cores Taken <input type="checkbox"/> Yes <input type="checkbox"/> No Electric Log Run <input type="checkbox"/> Yes <input type="checkbox"/> No Geologist Report / Mud Logs <input type="checkbox"/> Yes <input type="checkbox"/> No List All E. Logs Run:	<input type="checkbox"/> Log Formation (Top), Depth and Datum <input type="checkbox"/> Sample Name Top Datum
--	---

CASING RECORD <input type="checkbox"/> New <input type="checkbox"/> Used							
Report all strings set-conductor, surface, intermediate, production, etc.							
Purpose of String	Size Hole Drilled	Size Casing Set (In O.D.)	Weight Lbs. / Ft.	Setting Depth	Type of Cement	# Sacks Used	Type and Percent Additives

ADDITIONAL CEMENTING / SQUEEZE RECORD				
Purpose:	Depth Top Bottom	Type of Cement	# Sacks Used	Type and Percent Additives
<input type="checkbox"/> Perforate <input type="checkbox"/> Protect Casing <input type="checkbox"/> Plug Back TD <input type="checkbox"/> Plug Off Zone				

1. Did you perform a hydraulic fracturing treatment on this well? Yes No *(If No, skip questions 2 and 3)*
2. Does the volume of the total base fluid of the hydraulic fracturing treatment exceed 350,000 gallons? Yes No *(If No, skip question 3)*
3. Was the hydraulic fracturing treatment information submitted to the chemical disclosure registry? Yes No *(If No, fill out Page Three of the ACO-1)*

Date of first Production/Injection or Resumed Production/Injection:	Producing Method: <input type="checkbox"/> Flowing <input type="checkbox"/> Pumping <input type="checkbox"/> Gas Lift <input type="checkbox"/> Other <i>(Explain)</i> _____				
Estimated Production Per 24 Hours	Oil Bbls.	Gas Mcf	Water Bbls.	Gas-Oil Ratio	Gravity

DISPOSITION OF GAS: <input type="checkbox"/> Vented <input type="checkbox"/> Sold <input type="checkbox"/> Used on Lease <i>(If vented, Submit ACO-18.)</i>	METHOD OF COMPLETION: <input type="checkbox"/> Open Hole <input type="checkbox"/> Perf. <input type="checkbox"/> Dually Comp. <input type="checkbox"/> Commingled <i>(Submit ACO-5) (Submit ACO-4)</i>	PRODUCTION INTERVAL: Top Bottom
---	--	------------------------------------

Shots Per Foot	Perforation Top	Perforation Bottom	Bridge Plug Type	Bridge Plug Set At	Acid, Fracture, Shot, Cementing Squeeze Record <i>(Amount and Kind of Material Used)</i>

TUBING RECORD:	Size:	Set At:	Packer At:	
----------------	-------	---------	------------	--



Diamond Testing General Report

John Riedl
TESTER
CELL: 620-793-0550

General Information

Company Name	RJM COMPANY	Job Number	J3383
Contact	RAD MILLER	Representative	JOHN RIEDL
Well Name	WILSON #1	Well Operator	RJM COMPANY
Unique Well ID		Report Date	2016/04/26
Surface Location	S20/15S/13W	Prepared By	JOHN RIEDL
Field		Qualified By	WYATT URBAN

Test Information

Test Type	DST #1 CONVENTIONAL
Formation	LKC A-C
Well Fluid Type	
Test Purpose	

Start Test Date	2016/04/26	Start Test Time	12:20:00
Final Test Date	2016/04/26	Final Test Time	15:30:00

Test Recovery

RECOVERY: 900' DRILLING MUD, MISRUN



DIAMOND TESTING
P.O. Box 157
HOISINGTON, KANSAS 67544
(800) 542-7313
DRILL-STEM TEST TICKET
FILE: _____

TIME ON: _____
TIME OFF: _____

Company _____ Lease & Well No. _____
Contractor _____ Charge to _____
Elevation _____ Formation _____ Effective Pay _____ Ft. Ticket No. _____
Date _____ Sec. _____ Twp. _____ S Range _____ W County _____ State **KANSAS**
Test Approved By _____ Diamond Representative _____

Formation Test No. _____ Interval Tested from _____ ft. to _____ ft. Total Depth _____ ft.
Packer Depth _____ ft. Size 6 3/4 in. Packer depth _____ ft. Size 6 3/4 in.
Packer Depth _____ ft. Size 6 3/4 in. Packer depth _____ ft. Size 6 3/4 in.
Depth of Selective Zone Set _____

Top Recorder Depth (Inside) _____ ft. Recorder Number _____ Cap. _____ P.S.I.
Bottom Recorder Depth (Outside) _____ ft. Recorder Number _____ Cap. _____ P.S.I.
Below Straddle Recorder Depth _____ ft. Recorder Number _____ Cap. _____ P.S.I.

Mud Type _____ Viscosity _____ Drill Collar Length _____ ft. I.D. 2 1/4 in.
Weight _____ Water Loss _____ cc. Weight Pipe Length _____ ft. I.D. 2 7/8 in.
Chlorides _____ P.P.M. Drill Pipe Length _____ ft. I.D. 3 1/2 in.
Jars: Make STERLING Serial Number _____ Test Tool Length _____ ft. Tool Size 3 1/2-IF in.
Did Well Flow? _____ Reversed Out _____ Anchor Length _____ ft. Size 4 1/2-FH in.
Main Hole Size 7 7/8 Tool Joint Size 4 1/2 in. Surface Choke Size 1 in. Bottom Choke Size 5/8 in.

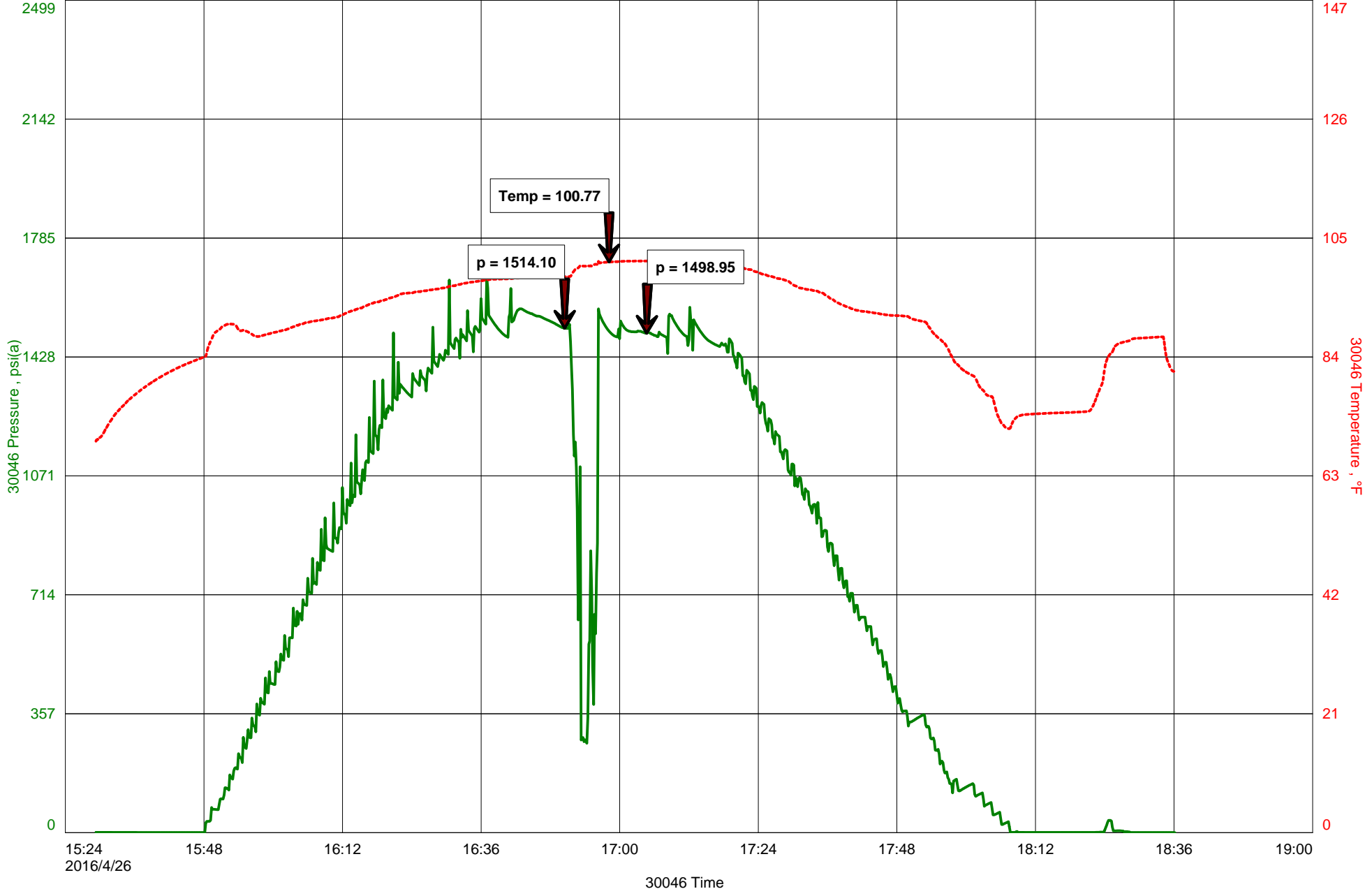
Blow: 1st Open: _____
2nd Open: _____

Recovered _____ ft. of _____	Price Job Other Charges Insurance Total
Recovered _____ ft. of _____	
Recovered _____ ft. of _____	
Recovered _____ ft. of _____	
Recovered _____ ft. of _____	
Recovered _____ ft. of _____	
Remarks: _____	

Time Set Packer(s) _____ A.M. P.M. Time Started Off Bottom _____ A.M. P.M. Maximum Temperature _____
Initial Hydrostatic Pressure..... (A) _____ P.S.I.
Initial Flow Period..... Minutes _____ (B) _____ P.S.I. to (C) _____ P.S.I.
Initial Closed In Period..... Minutes _____ (D) _____ P.S.I.
Final Flow Period..... Minutes _____ (E) _____ P.S.I. to (F) _____ P.S.I.
Final Closed In Period..... Minutes _____ (G) _____ P.S.I.
Final Hydrostatic Pressure..... (H) _____ P.S.I.

Diamond Testing shall not be liable for damages of any kind to the property or personnel of the one for whom a test is made or for any loss suffered or sustained, directly or indirectly, through the use of its equipment, or its statement or opinion concerning the result of any test. Tools lost or damaged in the hole shall be paid for at cost by the party for whom the test is made.

WILSON #1





Diamond Testing General Report

John Riedl
TESTER
CELL: 620-793-0550

General Information

Company Name	RJM COMPANY	Job Number	J3383
Contact	BRAD MILLER	Representative	JOHN RIEDL
Well Name	WILSON 1	Well Operator	RJM COMPANY
Unique Well ID		Report Date	2016/04/26
Surface Location	S20/15S/13W	Prepared By	JOHN RIEDL
Field		Qualified By	WYATT URBAN

Test Information

Test Type	DST 2 CONVENTIONAL
Formation	LKC "A+B"
Well Fluid Type	
Test Purpose	

Start Test Date	2016/04/26	Start Test Time	16:00:00
Final Test Date	2016/04/26	Final Test Time	22:00:00

Test Recovery

RECOVERY: 650' WATER



DIAMOND TESTING
P.O. Box 157
HOISINGTON, KANSAS 67544
(800) 542-7313
DRILL-STEM TEST TICKET
FILE: _____

TIME ON: _____
TIME OFF: _____

Company _____ Lease & Well No. _____
Contractor _____ Charge to _____
Elevation _____ Formation _____ Effective Pay _____ Ft. Ticket No. _____
Date _____ Sec. _____ Twp. _____ S Range _____ W County _____ State **KANSAS**
Test Approved By _____ Diamond Representative _____

Formation Test No. _____ Interval Tested from _____ ft. to _____ ft. Total Depth _____ ft.
Packer Depth _____ ft. Size 6 3/4 in. Packer depth _____ ft. Size 6 3/4 in.
Packer Depth _____ ft. Size 6 3/4 in. Packer depth _____ ft. Size 6 3/4 in.
Depth of Selective Zone Set _____

Top Recorder Depth (Inside) _____ ft. Recorder Number _____ Cap. _____ P.S.I.
Bottom Recorder Depth (Outside) _____ ft. Recorder Number _____ Cap. _____ P.S.I.
Below Straddle Recorder Depth _____ ft. Recorder Number _____ Cap. _____ P.S.I.

Mud Type _____ Viscosity _____ Drill Collar Length _____ ft. I.D. 2 1/4 in.
Weight _____ Water Loss _____ cc. Weight Pipe Length _____ ft. I.D. 2 7/8 in.
Chlorides _____ P.P.M. Drill Pipe Length _____ ft. I.D. 3 1/2 in.
Jars: Make STERLING Serial Number _____ Test Tool Length _____ ft. Tool Size 3 1/2-IF in.
Did Well Flow? _____ Reversed Out _____ Anchor Length _____ ft. Size 4 1/2-FH in.
Main Hole Size 7 7/8 Tool Joint Size 4 1/2 in. Surface Choke Size 1 in. Bottom Choke Size 5/8 in.

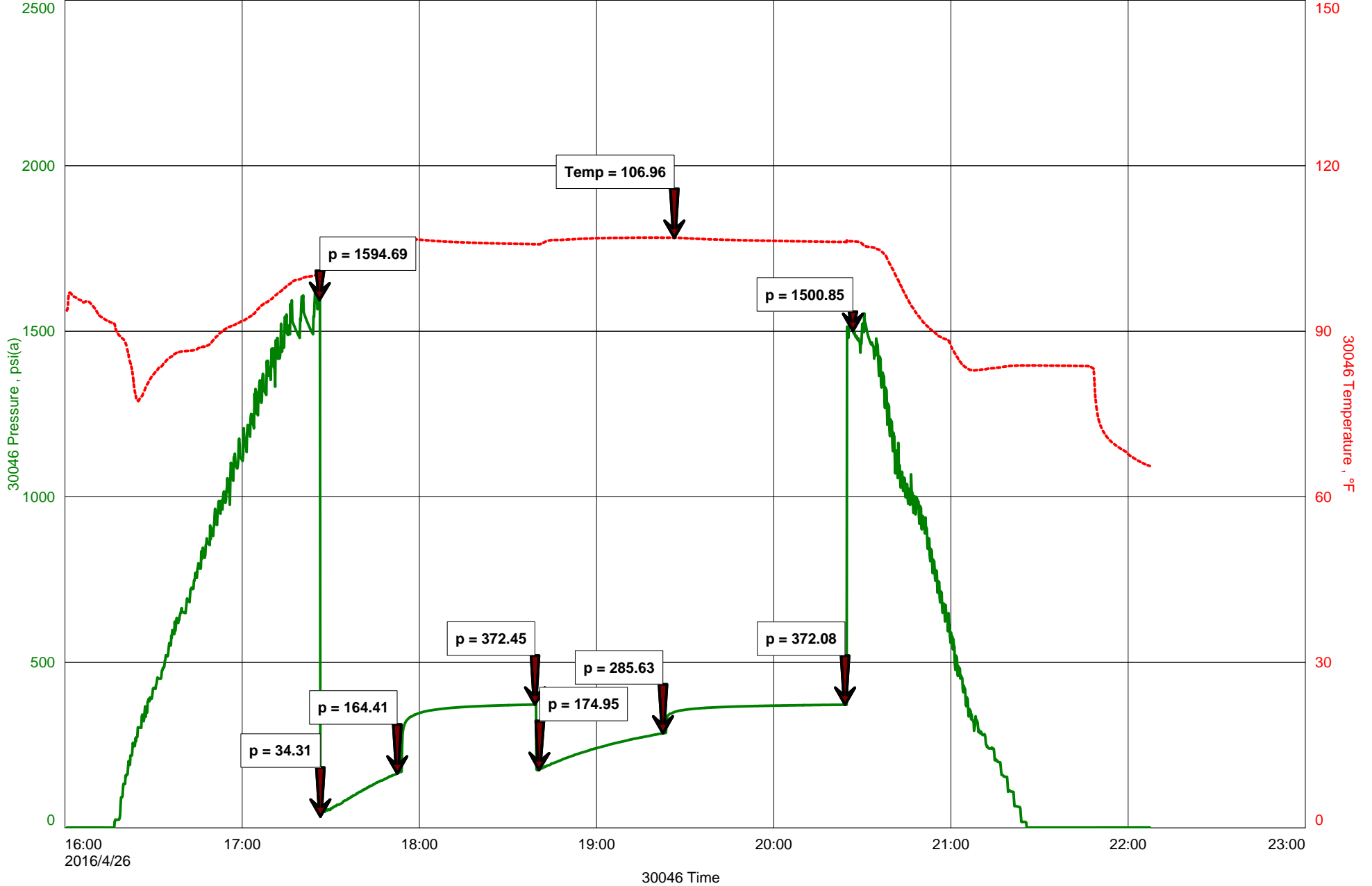
Blow: 1st Open: _____
2nd Open: _____

Recovered _____ ft. of _____	
Recovered _____ ft. of _____	
Recovered _____ ft. of _____	
Recovered _____ ft. of _____	
Recovered _____ ft. of _____	Price Job
Recovered _____ ft. of _____	Other Charges
Remarks: _____	Insurance
	Total

Time Set Packer(s) _____ A.M. P.M. Time Started Off Bottom _____ A.M. P.M. Maximum Temperature _____
Initial Hydrostatic Pressure..... (A) _____ P.S.I.
Initial Flow Period..... Minutes _____ (B) _____ P.S.I. to (C) _____ P.S.I.
Initial Closed In Period..... Minutes _____ (D) _____ P.S.I.
Final Flow Period..... Minutes _____ (E) _____ P.S.I. to (F) _____ P.S.I.
Final Closed In Period..... Minutes _____ (G) _____ P.S.I.
Final Hydrostatic Pressure..... (H) _____ P.S.I.

Diamond Testing shall not be liable for damages of any kind to the property or personnel of the one for whom a test is made or for any loss suffered or sustained, directly or indirectly, through the use of its equipment, or its statement or opinion concerning the result of any test. Tools lost or damaged in the hole shall be paid for at cost by the party for whom the test is made.

WILSON 1





Diamond Testing General Report

John Riedl
TESTER
CELL: 620-793-0550

General Information

Company Name	RJM COMPANY	Job Number	J3384
Contact	BRAD MILLER	Representative	JOHN RIEDL
Well Name	WILSON #1	Well Operator	RJM COPMPANY
Unique Well ID		Report Date	2016/04/27
Surface Location	S20/15S/13W	Prepared By	JOHN RIEDL
Field		Qualified By	WYATT URBAN

Test Information

Test Type	DST #3 CONVENTIONAL
Formation	LKC "C+D"
Well Fluid Type	
Test Purpose	

Start Test Date	2016/04/27	Start Test Time	04:15:00
Final Test Date	2016/04/27	Final Test Time	09:00:00

Test Recovery

RECOVERY: 10' DRILLING MUD



DIAMOND TESTING
P.O. Box 157
HOISINGTON, KANSAS 67544
(800) 542-7313
DRILL-STEM TEST TICKET
FILE: _____

TIME ON: _____
TIME OFF: _____

Company _____ Lease & Well No. _____
Contractor _____ Charge to _____
Elevation _____ Formation _____ Effective Pay _____ Ft. Ticket No. _____
Date _____ Sec. _____ Twp. _____ S Range _____ W County _____ State **KANSAS**
Test Approved By _____ Diamond Representative _____

Formation Test No. _____ Interval Tested from _____ ft. to _____ ft. Total Depth _____ ft.
Packer Depth _____ ft. Size 6 3/4 in. Packer depth _____ ft. Size 6 3/4 in.
Packer Depth _____ ft. Size 6 3/4 in. Packer depth _____ ft. Size 6 3/4 in.
Depth of Selective Zone Set _____

Top Recorder Depth (Inside) _____ ft. Recorder Number _____ Cap. _____ P.S.I.
Bottom Recorder Depth (Outside) _____ ft. Recorder Number _____ Cap. _____ P.S.I.
Below Straddle Recorder Depth _____ ft. Recorder Number _____ Cap. _____ P.S.I.

Mud Type _____ Viscosity _____ Drill Collar Length _____ ft. I.D. 2 1/4 in.
Weight _____ Water Loss _____ cc. Weight Pipe Length _____ ft. I.D. 2 7/8 in.
Chlorides _____ P.P.M. Drill Pipe Length _____ ft. I.D. 3 1/2 in.
Jars: Make STERLING Serial Number _____ Test Tool Length _____ ft. Tool Size 3 1/2-IF in.
Did Well Flow? _____ Reversed Out _____ Anchor Length _____ ft. Size 4 1/2-FH in.
Main Hole Size 7 7/8 Tool Joint Size 4 1/2 in. Surface Choke Size 1 in. Bottom Choke Size 5/8 in.

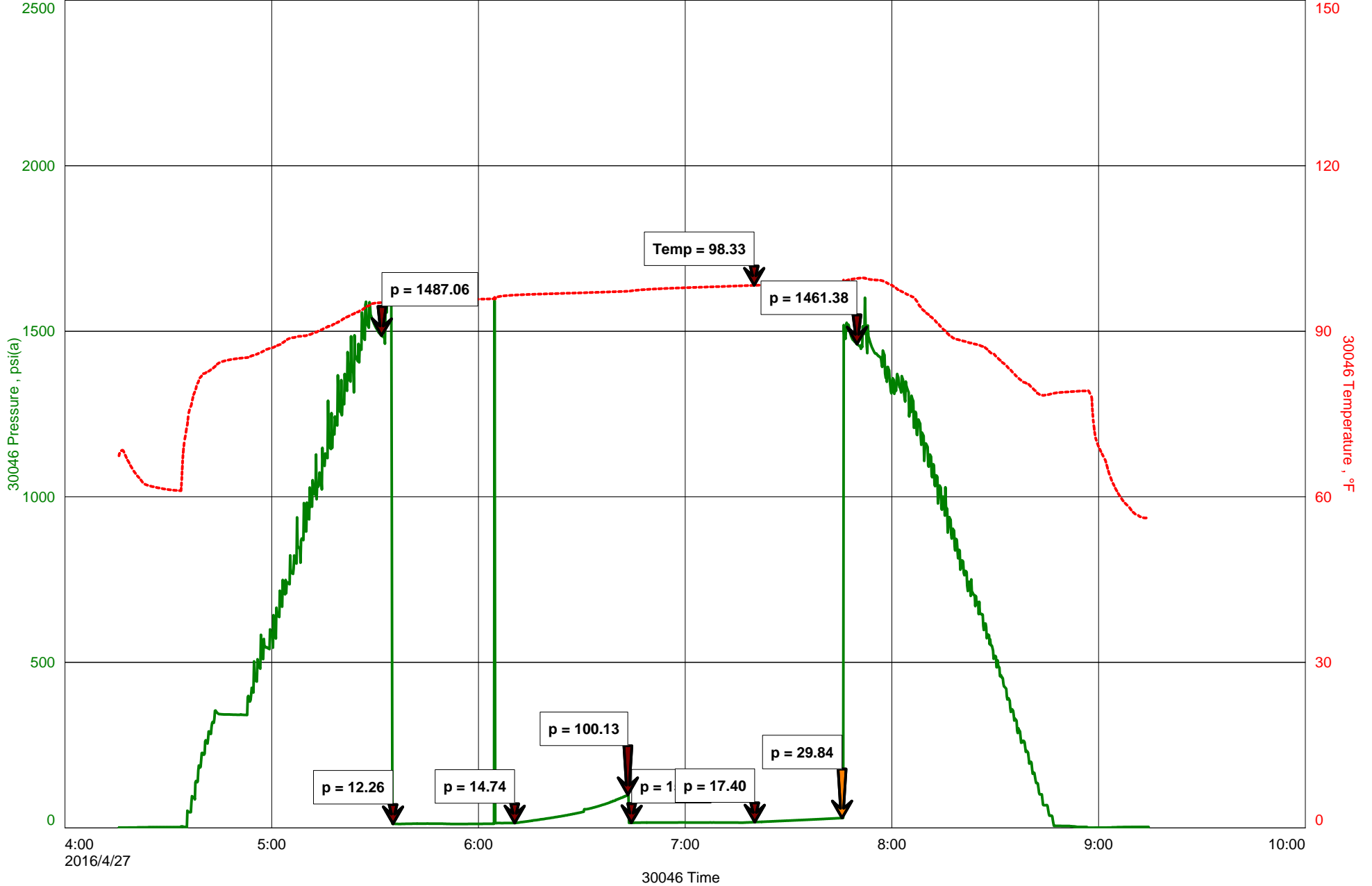
Blow: 1st Open: _____
2nd Open: _____

Recovered _____ ft. of _____	
Recovered _____ ft. of _____	
Recovered _____ ft. of _____	
Recovered _____ ft. of _____	
Recovered _____ ft. of _____	Price Job
Recovered _____ ft. of _____	Other Charges
Remarks: _____	Insurance
	Total

Time Set Packer(s) _____ A.M. P.M. Time Started Off Bottom _____ A.M. P.M. Maximum Temperature _____
Initial Hydrostatic Pressure..... (A) _____ P.S.I.
Initial Flow Period..... Minutes _____ (B) _____ P.S.I. to (C) _____ P.S.I.
Initial Closed In Period..... Minutes _____ (D) _____ P.S.I.
Final Flow Period..... Minutes _____ (E) _____ P.S.I. to (F) _____ P.S.I.
Final Closed In Period..... Minutes _____ (G) _____ P.S.I.
Final Hydrostatic Pressure..... (H) _____ P.S.I.

Diamond Testing shall not be liable for damages of any kind to the property or personnel of the one for whom a test is made or for any loss suffered or sustained, directly or indirectly, through the use of its equipment, or its statement or opinion concerning the result of any test. Tools lost or damaged in the hole shall be paid for at cost by the party for whom the test is made.

WILSON #1





Diamond Testing General Report

John Riedl
TESTER
CELL: 620-793-0550

General Information

Company Name	RJM COMPANY	Job Number	J3385
Contact	BRAD MILLER	Representative	JOHN RIEDL
Well Name	WILSON #1	Well Operator	RJM COMPANY
Unique Well ID		Report Date	2016/04/28
Surface Location	S20/15S/13W	Prepared By	JOHN RIEDL
Field		Qualified By	WYATT URBAN

Test Information

Test Type	DST #4 CONVENTIONAL
Formation	KC I+J
Well Fluid Type	
Test Purpose	

Start Test Date	2016/04/28	Start Test Time	00:00:00
Final Test Date	2016/04/28	Final Test Time	04:00:00

Test Recovery

RECOVERY: 10' DRILLING MUD



DIAMOND TESTING
P.O. Box 157
HOISINGTON, KANSAS 67544
(800) 542-7313
DRILL-STEM TEST TICKET
FILE: _____

TIME ON: _____
TIME OFF: _____

Company _____ Lease & Well No. _____
Contractor _____ Charge to _____
Elevation _____ Formation _____ Effective Pay _____ Ft. Ticket No. _____
Date _____ Sec. _____ Twp. _____ S Range _____ W County _____ State **KANSAS**
Test Approved By _____ Diamond Representative _____

Formation Test No. _____ Interval Tested from _____ ft. to _____ ft. Total Depth _____ ft.
Packer Depth _____ ft. Size **6 3/4** in. Packer depth _____ ft. Size **6 3/4** in.
Packer Depth _____ ft. Size **6 3/4** in. Packer depth _____ ft. Size **6 3/4** in.
Depth of Selective Zone Set _____

Top Recorder Depth (Inside) _____ ft. Recorder Number _____ Cap. _____ P.S.I.
Bottom Recorder Depth (Outside) _____ ft. Recorder Number _____ Cap. _____ P.S.I.
Below Straddle Recorder Depth _____ ft. Recorder Number _____ Cap. _____ P.S.I.

Mud Type _____ Viscosity _____ Drill Collar Length _____ ft. I.D. **2 1/4** in.
Weight _____ Water Loss _____ cc. Weight Pipe Length _____ ft. I.D. **2 7/8** in.
Chlorides _____ P.P.M. Drill Pipe Length _____ ft. I.D. **3 1/2** in.
Jars: Make **STERLING** Serial Number _____ Test Tool Length _____ ft. Tool Size **3 1/2-IF** in.
Did Well Flow? _____ Reversed Out _____ Anchor Length _____ ft. Size **4 1/2-FH** in.
Main Hole Size **7 7/8** Tool Joint Size **4 1/2** in. Surface Choke Size **1** in. Bottom Choke Size **5/8** in.

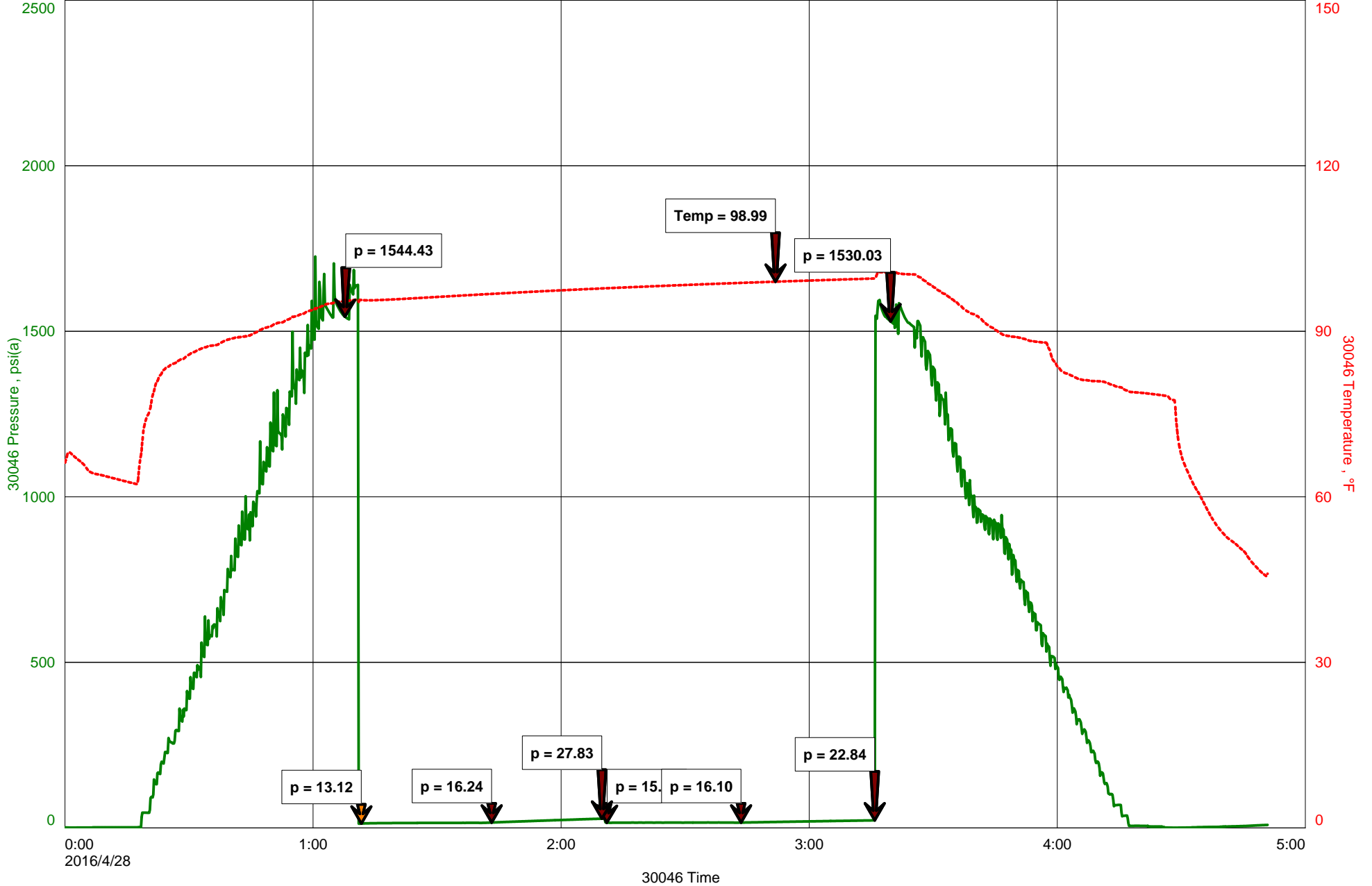
Blow: 1st Open: _____
2nd Open: _____

Recovered _____ ft. of _____	
Recovered _____ ft. of _____	
Recovered _____ ft. of _____	
Recovered _____ ft. of _____	
Recovered _____ ft. of _____	Price Job
Recovered _____ ft. of _____	Other Charges
Remarks: _____	Insurance
	Total

Time Set Packer(s) _____ A.M. P.M. Time Started Off Bottom _____ A.M. P.M. Maximum Temperature _____
Initial Hydrostatic Pressure..... (A) _____ P.S.I.
Initial Flow Period..... Minutes _____ (B) _____ P.S.I. to (C) _____ P.S.I.
Initial Closed In Period..... Minutes _____ (D) _____ P.S.I.
Final Flow Period..... Minutes _____ (E) _____ P.S.I. to (F) _____ P.S.I.
Final Closed In Period..... Minutes _____ (G) _____ P.S.I.
Final Hydrostatic Pressure..... (H) _____ P.S.I.

Diamond Testing shall not be liable for damages of any kind to the property or personnel of the one for whom a test is made or for any loss suffered or sustained, directly or indirectly, through the use of its equipment, or its statement or opinion concerning the result of any test. Tools lost or damaged in the hole shall be paid for at cost by the party for whom the test is made.

WILSON #1





Diamond Testing General Report

John Riedl
TESTER
CELL: 620-793-0550

General Information

Company Name	RJM COMPANY	Job Number	J3386
Contact	BRAD MILLER	Representative	JOHN RIEDL
Well Name	WILLSON #1	Well Operator	RJM COMPANY
Unique Well ID		Report Date	2016/04/28
Surface Location	S20/15S/13W	Prepared By	JOHN RIEDL
Field		Qualified By	WYATT URBAN

Test Information

Test Type	DST #5 CONVENTIONAL
Formation	ARBUCKLE
Well Fluid Type	
Test Purpose	

Start Test Date	2016/04/28	Start Test Time	15:00:00
Final Test Date	2016/04/28	Final Test Time	20:45:00

Test Recovery

RECOVERY: 150' GIP 60' CLEAN GASSY OIL 30' GAS CUT MUDDY OIL



DIAMOND TESTING
P.O. Box 157
HOISINGTON, KANSAS 67544
(800) 542-7313
DRILL-STEM TEST TICKET
FILE: _____

TIME ON: _____
TIME OFF: _____

Company _____ Lease & Well No. _____
Contractor _____ Charge to _____
Elevation _____ Formation _____ Effective Pay _____ Ft. Ticket No. _____
Date _____ Sec. _____ Twp. _____ S Range _____ W County _____ State **KANSAS**
Test Approved By _____ Diamond Representative _____

Formation Test No. _____ Interval Tested from _____ ft. to _____ ft. Total Depth _____ ft.
Packer Depth _____ ft. Size 6 3/4 in. Packer depth _____ ft. Size 6 3/4 in.
Packer Depth _____ ft. Size 6 3/4 in. Packer depth _____ ft. Size 6 3/4 in.
Depth of Selective Zone Set _____

Top Recorder Depth (Inside) _____ ft. Recorder Number _____ Cap. _____ P.S.I.
Bottom Recorder Depth (Outside) _____ ft. Recorder Number _____ Cap. _____ P.S.I.
Below Straddle Recorder Depth _____ ft. Recorder Number _____ Cap. _____ P.S.I.

Mud Type _____ Viscosity _____ Drill Collar Length _____ ft. I.D. 2 1/4 in.
Weight _____ Water Loss _____ cc. Weight Pipe Length _____ ft. I.D. 2 7/8 in.
Chlorides _____ P.P.M. Drill Pipe Length _____ ft. I.D. 3 1/2 in.
Jars: Make STERLING Serial Number _____ Test Tool Length _____ ft. Tool Size 3 1/2-IF in.
Did Well Flow? _____ Reversed Out _____ Anchor Length _____ ft. Size 4 1/2-FH in.
Main Hole Size 7 7/8 Tool Joint Size 4 1/2 in. Surface Choke Size 1 in. Bottom Choke Size 5/8 in.

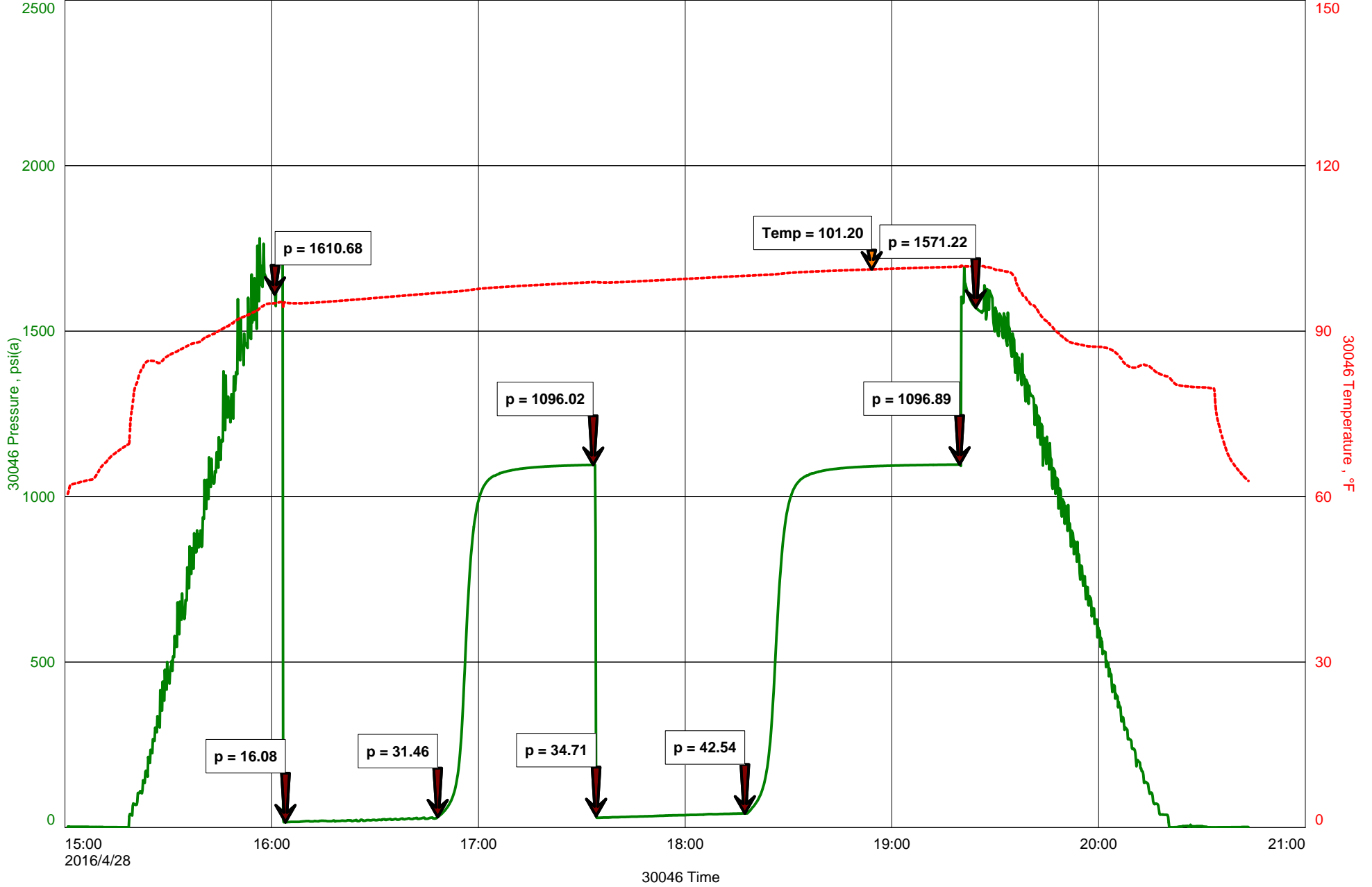
Blow: 1st Open: _____
2nd Open: _____

Recovered _____ ft. of _____	Price Job Other Charges Insurance Total
Recovered _____ ft. of _____	
Recovered _____ ft. of _____	
Recovered _____ ft. of _____	
Recovered _____ ft. of _____	
Recovered _____ ft. of _____	
Remarks: _____	

Time Set Packer(s) _____ A.M. P.M. Time Started Off Bottom _____ A.M. P.M. Maximum Temperature _____
Initial Hydrostatic Pressure..... (A) _____ P.S.I.
Initial Flow Period..... Minutes _____ (B) _____ P.S.I. to (C) _____ P.S.I.
Initial Closed In Period..... Minutes _____ (D) _____ P.S.I.
Final Flow Period..... Minutes _____ (E) _____ P.S.I. to (F) _____ P.S.I.
Final Closed In Period..... Minutes _____ (G) _____ P.S.I.
Final Hydrostatic Pressure..... (H) _____ P.S.I.

Diamond Testing shall not be liable for damages of any kind to the property or personnel of the one for whom a test is made or for any loss suffered or sustained, directly or indirectly, through the use of its equipment, or its statement or opinion concerning the result of any test. Tools lost or damaged in the hole shall be paid for at cost by the party for whom the test is made.

WILLSON #1



QUALITY OILWELL CEMENTING, INC.

Federal Tax I.D.# 20-2886107

Phone 785-483-2025
Cell 785-324-1041

Home Office P.O. Box 32 Russell, KS 67665

No. 1342

Date	4-22-16	Sec.	20	Twp.	15	Range	13	County	Russell	State	Ks	On Location		Finish	9:00 PM
Lease	Willson		Well No.	1		Owner	Russell S to Winterset Rd, 3 1/2 E to 189th, 3/4 S, W/S								
Contractor	Southwind		3		To Quality Oilwell Cementing, Inc. You are hereby requested to rent cementing equipment and furnish cementer and helper to assist owner or contractor to do work as listed.										
Type Job	Surface														
Hole Size	12 1/4"		T.D.	413'		Charge To	RSM								
Csg.	8 5/8"		Depth	413'		Street									
Tbg. Size			Depth			City State									
Tool			Depth			The above was done to satisfaction and supervision of owner agent or contractor.									
Cement Left in Csg.	20'		Shoe Joint	20'		Cement Amount Ordered	AD 60/40 3% CC 2% GQ								
Meas Line			Displace	25 BLS											
EQUIPMENT															
Pumptrk	5	No.	Cementer	Brett		Common	1/4								
			Helper			Poz. Mix	76								
Bulktrk	9	No.	Driver	Doug		Gel.	3								
			Driver	Rick		Calcium	8								
JOB SERVICES & REMARKS															
Remarks:	Cement did Circulate					Hulls									
Rat Hole						Salt									
Mouse Hole						Flowseal									
Centralizers						Kol-Seal									
Baskets						Mud CLR 48									
D/V or Port Collar						CFL-117 or CD110 CAF 38									
						Sand									
						Handling	201								
						Mileage									
FLOAT EQUIPMENT															
						Guide Shoe									
						Centralizer									
						Baskets									
						AFU Inserts									
						Float Shoe									
						Latch Down									
						Pumptrk Charge	Surface								
						Mileage	14								
						Tax									
						Discount									
						Total Charge									
X Signature	Jay Idria														

QUALITY OILWELL CEMENTING, INC.

Federal Tax I.D.# 20-2886107

Phone 785-483-2025
Cell 785-324-1041

Home Office P.O. Box 32 Russell, KS 67665

No. 1959

Date	Sec.	Twp.	Range	County	State	On Location	Finish
4-29-16	20	15	13	Russell	KS		6:15 AM
				Location Russell S Wintersake 3 1/2 7/5 Winto			

Lease	Well No.	Owner	
Wilson	1	To Quality Oilwell Cementing, Inc.	
Contractor		You are hereby requested to rent cementing equipment and furnish cementer and helper to assist owner or contractor to do work as listed.	
Type Job			
Production String			
Hole Size	T.D.	Charge To	
7 7/8	3320	R.J.M.	
Csg.	Depth	Street	
5 1/2 17#	3316		
Tbg. Size	Depth	City	
		State	
Tool	Depth	The above was done to satisfaction and supervision of owner agent or contractor.	
Cement Left in Csg.	Shoe Joint	Cement Amount Ordered	
12.81	12.81	175 com 10' - 5/8" silt 5/16" site	

Meas Line	Displace	
	77BL	500 gal med clear

EQUIPMENT		
Pumptrk	No.	Cementer
15		raig
		Helper
		Driver
		Rick
Bulktrk	No.	Driver
		Driver
		Driver
		Driver
		Dog

JOB SERVICES & REMARKS	
Remarks:	Salt 14
Rat Hole	Flowseal
30SK	Kol-Seal 800#
Mouse Hole	Mud CLR 48 500#
Centralizers	CFL-117 or CD110 CAF 38
1-9	Sand
Baskets	Handling 197
#24#5	Mileage

5 1/2 set @ 3320. Inset @ 330319
 BT Circulation Pump 500 gal med clear
 10BL 5000 - Plug bottle Cement 5/8"
 Displace Plug.
 Plug landed @ 1500#.

FLOAT EQUIPMENT	
Guide Shoe	
Centralizer	9 Torbds
Baskets	2
AFU Inserts	
Float Shoe	1
Latch Down	1
Rotator	

Pumptrk Charge	prod string
Mileage	14

	Tax
	Discount
	Total Charge

X Signature *Jay Jones*

