PETERRA
ENERGY SERVICES
CONSULTING FROM PROSPECT TO PIPELINE

Scale 1:240 (5"=100') Imperial
Measured Depth Log

Well Name: Hitz #2
API: 15-185-23965
Location: NE-NE-NW of Sec. 5-23s-12w
License Number: 5614 **Region:** Stafford County
Spud Date: 9/12/2016 **Drilling Completed:** 9/20/2016
Surface Coordinates: Longitude: -98.6659154
Latitude: 38.0852980
Bottom Hole Coordinates: Same as surface coordinates
Ground Elevation (ft): 1844' **K.B. Elevation (ft):** 1849'
Logged Interval (ft): 2600' **To:** 3830' **Total Depth (ft):** 3830'
Formation: Arbuckle @ Total Depth
Type of Drilling Fluid: Chemical Drispac : Mudco - Rick Hughes

Printed by MudLog from WellSight Systems 1-800-447-1534 www.WellSight.com

OPERATOR

Company: Hutchinson Oil Co.
Address: PO Box 521
Derby, KS
67037

GEOLOGIST

Name: Jeffrey A. Burk & Eli J. Felts
Company: PETERRA Energy Services
Address: 7701 E. Kellogg Drive
Suite #625
Wichita, KS 67607

DRILL STEM TEST REPORT

TRILOBITE TESTING, INC.

Hutchinson Oil Co
PO Box 521
Derby, KS 67037
ATTN: Jeff Burk

5-23S-12W Stafford
Hitz 2
Job Ticket: 55414 **DST#: 1**
Test Start: 2016.09.16 @ 17:04:17

GENERAL INFORMATION:

Formation: **Upper KC**
Deviated: No Whipstock: ft (KB)
Time Tool Opened: 19:04:17
Time Test Ended: 23:54:47
Test Type: Conventional Bottom Hole (Initial)
Tester: Leal Cason
Unit No: 74

Interval: 3360.00 ft (KB) To 3402.00 ft (KB) (TVD)
Total Depth: 3402.00 ft (KB) (TVD)
Hole Diameter: 7.88 inches Hole Condition: Good
Reference Elevations: 1849.00 ft (KB)
1844.00 ft (CF)
KB to GR/CF: 5.00 ft

Serial #: 8525 Inside
Press@RunDepth: 61.11 psig @ 3361.00 ft (KB)
Start Date: 2016.09.16 End Date: 2016.09.16
Start Time: 17:04:17 End Time: 23:54:47
Capacity: 8000.00 psig
Last Calib.: 2016.09.16
Time On Btm: 2016.09.16 @ 19:01:32
Time Off Btm: 2016.09.16 @ 22:25:47

TEST COMMENT: IF: Fair Blow, Built to 9 1/2 inches
ISI: No Blow Back
FF: Weak Blow Built to 4 inches
FSI: No Blow Back

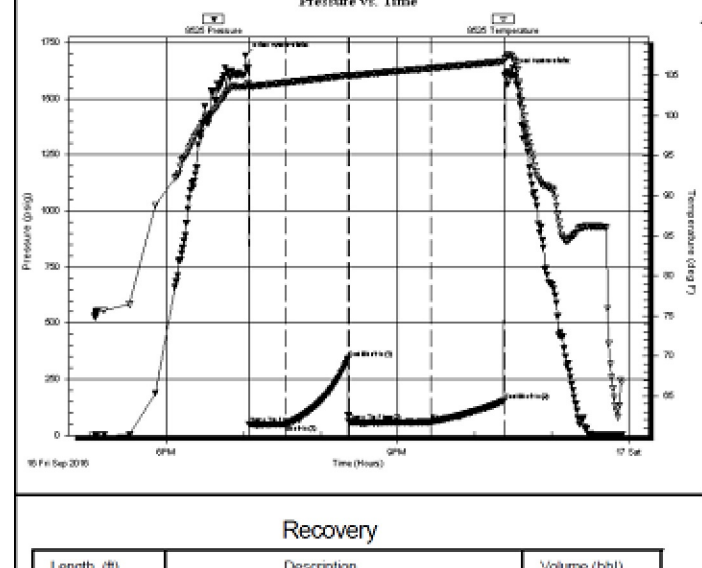

PRESSURE SUMMARY

Time (Min.)	Pressure (psig)	Temp (deg F)	Annotation
0	1692.33	103.64	Initial Hydro-static
3	49.38	103.61	Open To Flow(1)
32	49.71	104.13	Shut-In(1)
80	340.98	105.05	End Shut-In(1)
81	62.74	104.97	Open To Flow(2)
144	61.11	105.92	Shut-In(2)
202	154.43	106.79	End Shut-In(2)
205	1620.84	107.61	Final Hydro-static

Recovery

Length (ft)	Description	Volume (bbl)
75.00	SGCM 55G 95%M	1.05

Gas Rates

	Choke (inches)	Pressure (psig)	Gas Rate (Mcf/d)

DRILL STEM TEST REPORT

TRILOBITE TESTING, INC.

Hutchinson Oil Co
PO Box 521
Derby, KS 67037
ATTN: Jeff Burk

5-23S-12W Stafford
Hitz 2
Job Ticket: 55415 **DST#: 2**
Test Start: 2016.09.17 @ 06:51:20

GENERAL INFORMATION:

Formation: **Lansing**
Deviated: No Whipstock: ft (KB)
Time Tool Opened: 08:36:35
Time Test Ended: 13:32:20
Test Type: Conventional Bottom Hole (Reset)
Tester: Leal Cason
Unit No: 74

Interval: 3400.00 ft (KB) To 3425.00 ft (KB) (TVD)
Total Depth: 3425.00 ft (KB) (TVD)
Hole Diameter: 7.88 inches Hole Condition: Good
Reference Elevations: 1849.00 ft (KB)
1844.00 ft (CF)
KB to GR/CF: 5.00 ft

Serial #: 8525 Inside
Press@RunDepth: 187.14 psig @ 3401.00 ft (KB)
Start Date: 2016.09.17 End Date: 2016.09.17
Start Time: 06:51:20 End Time: 13:32:20
Capacity: 8000.00 psig
Last Calib.: 2016.09.17
Time On Btm: 2016.09.17 @ 08:36:20
Time Off Btm: 2016.09.17 @ 11:53:50

TEST COMMENT: IF: Fair Blow, BOB in 22 minutes
ISI: No Blow Back
FF: Fair Blow, BOB in 27 minutes
FSI: No Blow Back

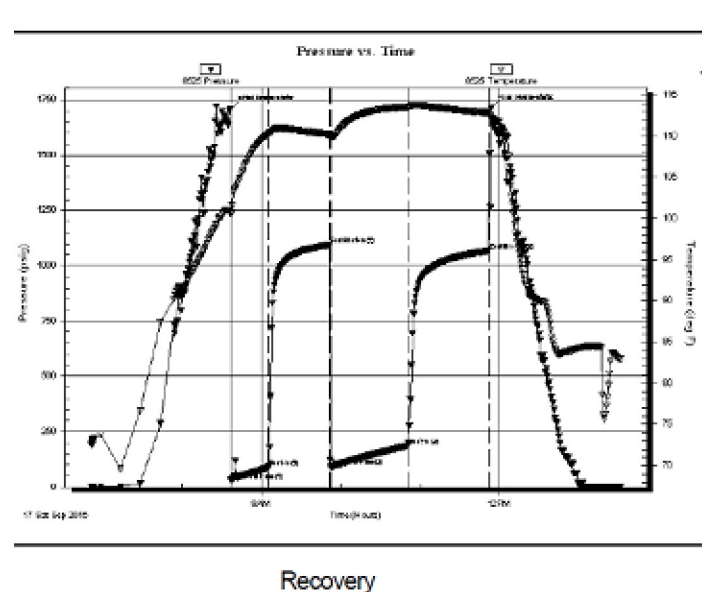

PRESSURE SUMMARY

Time (Min.)	Pressure (psig)	Temp (deg F)	Annotation
0	1707.28	100.97	Initial Hydro-static
1	31.15	100.52	Open To Flow(1)
29	88.18	110.33	Shut-In(1)
76	1093.43	110.25	End Shut-In(1)
76	91.04	109.93	Open To Flow(2)
135	187.14	113.55	Shut-In(2)
196	1067.74	112.84	End Shut-In(2)
198	1710.92	112.62	Final Hydro-static

Recovery

Length (ft)	Description	Volume (bbl)
315.00	Water	4.42
30.00	MCW 24%M 76%W	0.42

* Recovery from multiple tests

Gas Rates

	Choke (inches)	Pressure (psig)	Gas Rate (Mcf/d)

DRILL STEM TEST REPORT

TRILOBITE TESTING, INC.

Hutchinson Oil Co
PO Box 521
Derby, KS 67037
ATTN: Jeff Burk

5-23S-12W Stafford
Hitz 2
Job Ticket: 55416 **DST#: 3**
Test Start: 2016.09.18 @ 02:15:37

GENERAL INFORMATION:

Formation: **KC**
Deviated: No Whipstock: ft (KB)
Time Tool Opened: 03:52:22
Time Test Ended: 08:46:07
Test Type: Conventional Bottom Hole (Reset)
Tester: Leal Cason
Unit No: 74

Interval: 3481.00 ft (KB) To 3550.00 ft (KB) (TVD)
Total Depth: 3550.00 ft (KB) (TVD)
Hole Diameter: 7.88 inches Hole Condition: Good
Reference Elevations: 1849.00 ft (KB)
1844.00 ft (CF)
KB to GR/CF: 5.00 ft

Serial #: 8525 Inside
Press@RunDepth: 82.27 psig @ 3482.00 ft (KB)
Start Date: 2016.09.18 End Date: 2016.09.18
Start Time: 02:15:37 End Time: 08:46:07
Capacity: 8000.00 psig
Last Calib.: 2016.09.18
Time On Btm: 2016.09.18 @ 03:45:37
Time Off Btm: 2016.09.18 @ 07:10:22

TEST COMMENT: IF: Weak Blow, Built to 3 inches
ISI: No Blow Back
FF: Weak Blow, Built to 3 inches
FSI: No Blow Back

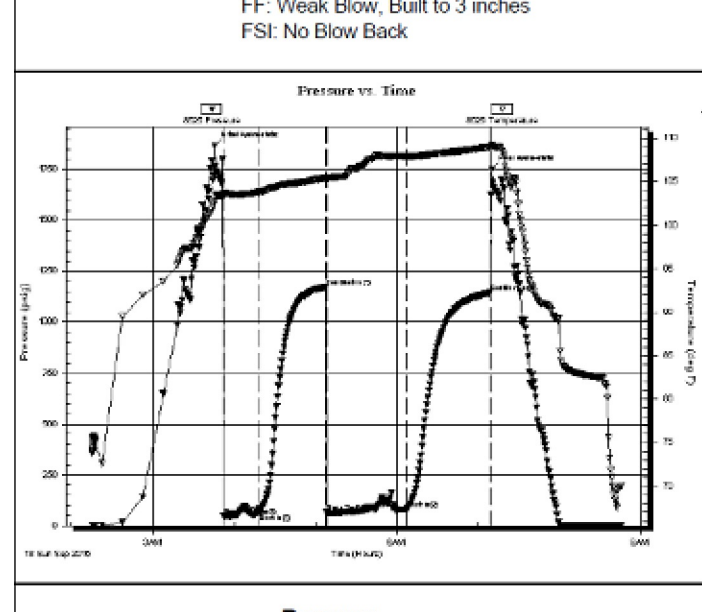

PRESSURE SUMMARY

Time (Min.)	Pressure (psig)	Temp (deg F)	Annotation
0	1868.14	102.77	Initial Hydro-static
7	48.03	103.35	Open To Flow(1)
34	60.48	103.81	Shut-In(1)
82	1172.58	105.46	End Shut-In(1)
83	66.50	105.23	Open To Flow(2)
142	82.27	107.91	Shut-In(2)
204	1144.44	108.96	End Shut-In(2)
205	1751.81	109.28	Final Hydro-static

Recovery

Length (ft)	Description	Volume (bbl)
90.00	VSOSM -1%O +99%M	1.26

* Recovery from multiple tests

Gas Rates

	Choke (inches)	Pressure (psig)	Gas Rate (Mcf/d)

DRILL STEM TEST REPORT

TRILOBITE TESTING, INC.

Hutchinson Oil Co
PO Box 521
Derby, KS 67037
ATTN: Jeff Burk

5-23S-12W Stafford
Hitz 2
Job Ticket: 55417 **DST#: 4**
Test Start: 2016.09.19 @ 02:25:27

GENERAL INFORMATION:

Formation: **Simpson**
Deviated: No Whipstock: ft (KB)
Time Tool Opened: 03:57:57
Time Test Ended: 08:08:42
Test Type: Conventional Bottom Hole (Reset)
Tester: Leal Cason
Unit No: 74

Interval: 3718.00 ft (KB) To 3750.00 ft (KB) (TVD)
Total Depth: 3750.00 ft (KB) (TVD)
Hole Diameter: 7.88 inches Hole Condition: Good
Reference Elevations: 1849.00 ft (KB)
1844.00 ft (CF)
KB to GR/CF: 5.00 ft

Serial #: 8525 Inside
Press@RunDepth: 41.87 psig @ 3719.00 ft (KB)
Start Date: 2016.09.19 End Date: 2016.09.19
Start Time: 02:25:27 End Time: 08:08:42
Capacity: 8000.00 psig
Last Calib.: 2016.09.19
Time On Btm: 2016.09.19 @ 03:57:42
Time Off Btm: 2016.09.19 @ 06:32:12

TEST COMMENT: IF: Weak 3 1/2 inch Blow
ISI: No Blow Back
FF: Weak Surface Blow, Died Immediately, Flushed Tool, No Blow
FSI: No Blow Back

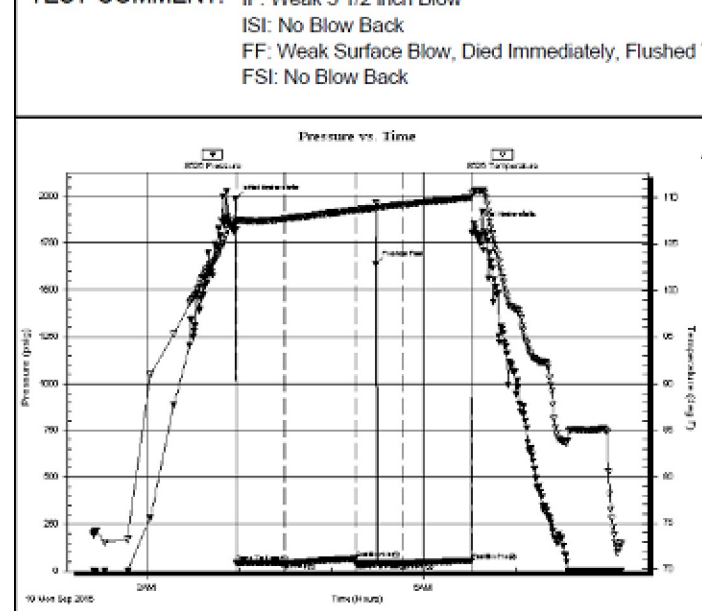

PRESSURE SUMMARY

Time (Min.)	Pressure (psig)	Temp (deg F)	Annotation
0	1988.47	107.33	Initial Hydro-static
1	42.23	106.56	Open To Flow(1)
32	41.77	107.73	Shut-In(1)
78	66.99	108.66	End Shut-In(1)
78	42.11	108.66	Open To Flow(2)
91	1636.58	109.47	Flushed Tool
109	41.87	109.27	Shut-In(2)
154	55.23	110.02	End Shut-In(2)
155	1849.42	110.70	Final Hydro-static

Recovery

Length (ft)	Description	Volume (bbl)
30.00	Mud	0.42

* Recovery from multiple tests

Gas Rates

	Choke (inches)	Pressure (psig)	Gas Rate (Mcf/d)

Operator: Hutchinson Oil Co.
Well Name: Hitz #2
API #: 15-185-23965
Location: NE NE NW of Sec. 5 23s 12w
County: Stafford State: Kansas
Elevation: 1844 GL 1849 KB

PETERRA ENERGY SERVICES
Jeffrey A. Burk & Eli J. Felts
Consulting Petroleum Geologists

SAMPLE TOPS

Formation	Depth	Datum
Anhydrite Top	655	1194
Anhydrite Base	685	1164
Topeka	2910	-1061
Heebner	3185	-1336
Toronto	3201	-1352
Douglas	3219	-1370
Brown Lime	3321	-1472
Lansing	3337	-1488
BKC	3580	-1731
Upper Viola Chert	3620	-1771
Lower Viola	3651	-1802
Simpson	3719	-1870
Arbuckle	3771	-1922

T 23 S
R 12 W

REFERENCE WELLS E-LOG TOPS

FORMATION	Hitz #2 Hutchinson Oil Co. Elevation: 1849 KB		Quick Structural Reference Hitz #2			DeWerff Globe Operating, Inc. Elevation: 1852 KB		T&L #1 Hutchinson Oil Co. Elevation: 1854 KB		Hitz #1 Huchinson Oil Co. Elevation: 1849 KB	
			DeWerff	T&L #1	Hitz #1						
Anhydrite Top	653	1196	+.0)	+4.0)	+21.0)	656	1196	662	1192	674	1175
Anhydrite Base	683	1166	(-1.0)	+1.0)	+11.0)	685	1167	689	1165	694	1155
Topeka	2911	-1062	(-4.0)	+2.0)	+.0)	2910	-1058	2918	-1064	2911	-1062
Heebner Shale	3184	-1335	(-7.0)	+1.0)	+3.0)	3180	-1328	3190	-1336	3187	-1338
Toronto LS	3201	-1352	(-8.0)	+.0)	+3.0)	3196	-1344	3206	-1352	3204	-1355
Douglas Shale	3217	-1368	(-6.0)	+.0)	+1.0)	3214	-1362	3222	-1368	3218	-1369
Brown Lime	3320	-1471	(-9.0)	(-2.0)	+1.0)	3314	-1462	3323	-1469	3321	-1472
Lansing	3339	-1490	(-10.0)	(-2.0)	+7.0)	3332	-1480	3342	-1488	3346	-1497
BKC	3582	-1733	(-10.0)	(-3.0)	+4.0)	3575	-1723	3584	-1730	3586	-1737
Upper Viola Chert	3622	-1771	(-15.0)	(-22.0)	NA	3608	-1756	3603	-1749	NA	NA
Lower Viola	3651	-1802	(-41.0)	(-28.0)	(-29.0)	3613	-1761	3628	-1774	3622	-1773
Simpson Shale	3717	-1868	(-6.0)	(-6.0)	(-30.0)	3714	-1862	3687	-1833	3687	-1838
Arbuckle	3770	-1921	(-7.0)	(-27.0)	(-16.0)	3766	-1914	3748	-1894	3754	-1905