



TEMPORARY ABANDONMENT WELL APPLICATION

OPERATOR: License# _____
 Name: _____
 Address 1: _____
 Address 2: _____
 City: _____ State: _____ Zip: _____ + _____
 Contact Person: _____
 Phone: (_____) _____
 Contact Person Email: _____
 Field Contact Person: _____
 Field Contact Person Phone: (_____) _____

API No. 15- _____
 Spot Description: _____
 _____ - _____ - _____ - _____ Sec. _____ Twp. _____ S. R. _____ E W
 _____ feet from N / S Line of Section
 _____ feet from E / W Line of Section
 GPS Location: Lat: _____, Long: _____
(e.g. xx.xxxxx) (e.g. -xxx.xxxxx)
 Datum: NAD27 NAD83 WGS84
 County: _____ Elevation: _____ GL KB
 Lease Name: _____ Well #: _____
 Well Type: (check one) Oil Gas OG WSW Other: _____
 SWD Permit #: _____ ENHR Permit #: _____
 Gas Storage Permit #: _____
 Spud Date: _____ Date Shut-In: _____

	Conductor	Surface	Production	Intermediate	Liner	Tubing
Size						
Setting Depth						
Amount of Cement						
Top of Cement						
Bottom of Cement						

Casing Fluid Level from Surface: _____ How Determined? _____ Date: _____
 Casing Squeeze(s): _____ to _____ w / _____ sacks of cement, _____ to _____ w / _____ sacks of cement. Date: _____
(top) (bottom) (top) (bottom)
 Do you have a valid Oil & Gas Lease? Yes No
 Depth and Type: Junk in Hole at _____ Tools in Hole at _____ Casing Leaks: Yes No Depth of casing leak(s): _____
(depth) (depth)
 Type Completion: ALT. I ALT. II Depth of: DV Tool: _____ w / _____ sacks of cement Port Collar: _____ w / _____ sack of cement
(depth) (depth)
 Packer Type: _____ Size: _____ Inch Set at: _____ Feet
 Total Depth: _____ Plug Back Depth: _____ Plug Back Method: _____

Geological Data:

Formation Name	Formation Top	Formation Base	Completion Information
1. _____	At: _____	to _____ Feet	Perforation Interval _____ to _____ Feet or Open Hole Interval _____ to _____ Feet
2. _____	At: _____	to _____ Feet	Perforation Interval _____ to _____ Feet or Open Hole Interval _____ to _____ Feet

UNDER PENALTY OF PERJURY I HEREBY ATTEST THAT THE INFORMATION CONTAINED HEREIN IS TRUE AND CORRECT TO THE BEST OF MY KNOWLEDGE

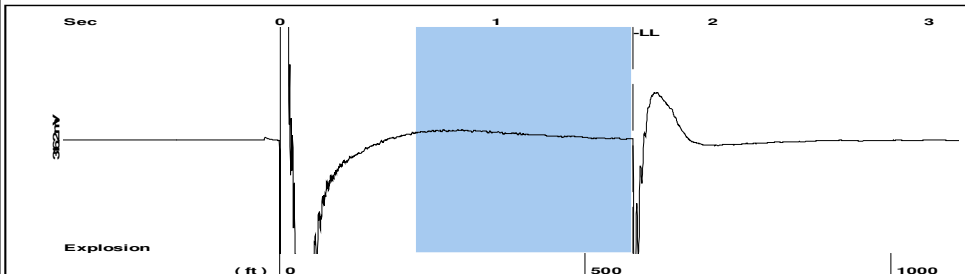
Submitted Electronically

Do NOT Write in This Space - KCC USE ONLY	Date Tested: _____	Results: _____	Date Plugged: _____	Date Repaired: _____	Date Put Back in Service: _____
	Review Completed by: _____ Comments: _____				
TA Approved: <input type="checkbox"/> Yes <input type="checkbox"/> Denied Date: _____					

Mail to the Appropriate KCC Conservation Office:

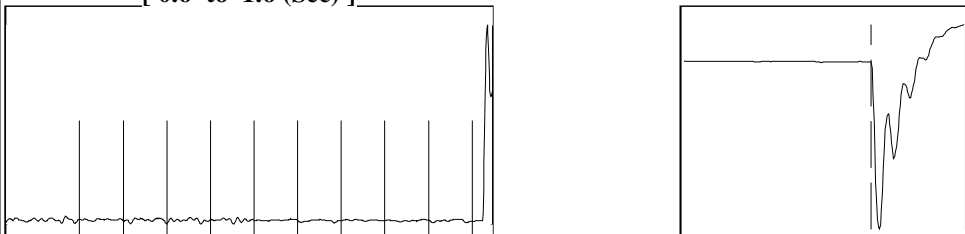
	KCC District Office #1 - 210 E. Frontview, Suite A, Dodge City, KS 67801	Phone 620.225.8888
	KCC District Office #2 - 3450 N. Rock Road, Building 600, Suite 601, Wichita, KS 67226	Phone 316.337.7400
	KCC District Office #3 - 1500 SW Seventh Steet, Chanute, KS 66720	Phone 620.432.2300
	KCC District Office #4 - 2301 E. 13th Street, Hays, KS 67601-2651	Phone 785.625.0550

Group: Tapstone Well: Chain 3509 2-1 SWD (acquired on: 09/08/16 11:43:25)



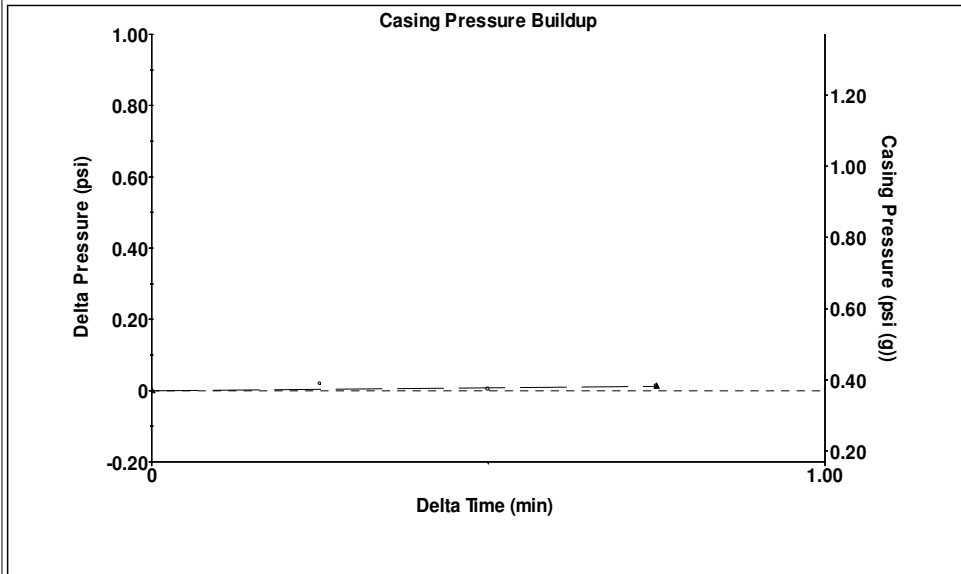
Filter Type High Pass Automatic Collar Count Yes Time 1.634 sec
 Manual Acoustic Velo 707.589 ft/s Manual JTS/sec 11.1607 Joints 18.2366 Jts
 Depth 578.10 ft

[0.6 to 1.6 (Sec)]



Analysis Method: Automatic

Group: Tapstone Well: Chain 3509 2-1 SWD (acquired on: 09/08/16 11:43:25)

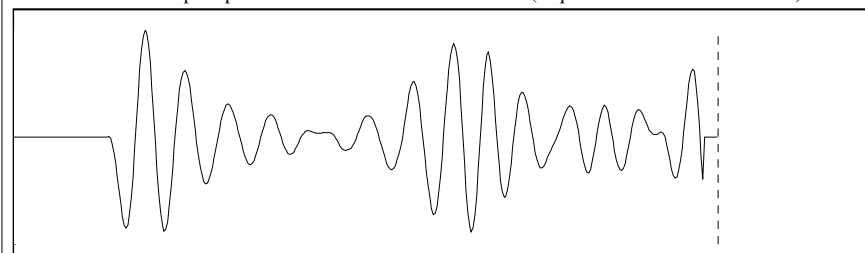


Change in Pressure 0.01 psi PT13640
 Change in Time 0.75 min Range 0 - ? psi

Group: Tapstone Well: Chain 3509 2-1 SWD (acquired on: 09/08/16 11:43:25)

Production Current	Potential	Casing Pressure	Producing
Oil - * -	- * - BBL/D	0.4 psi (g)	Annular Gas Flow - * - Mscf/D
Water - * -	- * - BBL/D	Casing Pressure Buildup 0.0 psi	% Liquid 100 %
Gas - * -	- * - Mscf/D	0.75 min	
IPR Method	Vogel	Gas/Liquid Interface Pressure - * - psi (g)	
PBHP/SBHP	- * -		
Production Efficiency	0.0	Liquid Level Depth 578.10 ft	
Oil 40 deg.API		Tubing Intake Depth - * - ft	
Water 1.05 Sp.Gr.H2O		Formation Depth 6000.00 ft	
Gas 1.24 Sp.Gr.AIR			
Acoustic Velocity 707.589 ft/s			
Formation Submergence			Tubing Intake - * - psi (g)
Total Gaseous Liquid Column HT (TVD) - * - ft			Producing BHP - * - psi (g)
Equivalent Gas Free Liquid HT (TVD) - * - ft			Static BHP - * - psi (g)
Chain 3509 2-1 SWD casing shot 1			

Group: Tapstone Well: Chain 3509 2-1 SWD (acquired on: 09/08/16 11:43:25)



Acoustic Velocity - * - ft/s Joints counted 0
 Joints Per Second - * - jts/sec Joints to liquid level - * -
 Depth to liquid level - * - ft Filter Width 9.16071 13.1607
 Automatic Collar Count Yes Time to 1st Collar - * -

Conservation Division
District Office No. 2
3450 N. Rock Road
Building 600, Suite 601
Wichita, KS 67226



Phone: 316-337-7400
Fax: 316-630-4005
<http://kcc.ks.gov/>

Jay Scott Emler, Chairman
Shari Feist Albrecht, Commissioner
Pat Apple, Commissioner

Sam Brownback, Governor

January 12, 2017

Monica Aguilar
Tapstone Energy, LLC
PO BOX 1608
OKLAHOMA CITY, OK 73101-1608

Re: Temporary Abandonment
API 15-077-21873-00-00
Chain Land 3509 2-1
NE/4 Sec.01-35S-09W
Harper County, Kansas

Dear Monica Aguilar:

"Your temporary abandonment (TA) application for the well listed above has been approved. In accordance with K.A.R. 82-3-111 the TA status of this well will expire 01/12/2018.

- * If you return this well to service or plug it, please notify the District Office.
- * If you sell this well you are required to file a Transfer of Operator form, T-1.
- * If the well will remain temporarily abandoned, you must submit a new TA application, CP-111, before 01/12/2018.

You may contact me at the number above if you have questions.

Very truly yours,

Steve VanGieson"