



TEMPORARY ABANDONMENT WELL APPLICATION

OPERATOR: License# _____
 Name: _____
 Address 1: _____
 Address 2: _____
 City: _____ State: _____ Zip: _____ + _____
 Contact Person: _____
 Phone: (_____) _____
 Contact Person Email: _____
 Field Contact Person: _____
 Field Contact Person Phone: (_____) _____

API No. 15- _____
 Spot Description: _____
 _____ - _____ - _____ - _____ Sec. _____ Twp. _____ S. R. _____ E W
 _____ feet from N / S Line of Section
 _____ feet from E / W Line of Section
 GPS Location: Lat: _____, Long: _____
(e.g. xx.xxxxx) (e.g. -xxx.xxxxx)
 Datum: NAD27 NAD83 WGS84
 County: _____ Elevation: _____ GL KB
 Lease Name: _____ Well #: _____
 Well Type: (check one) Oil Gas OG WSW Other: _____
 SWD Permit #: _____ ENHR Permit #: _____
 Gas Storage Permit #: _____
 Spud Date: _____ Date Shut-In: _____

	Conductor	Surface	Production	Intermediate	Liner	Tubing
Size						
Setting Depth						
Amount of Cement						
Top of Cement						
Bottom of Cement						

Casing Fluid Level from Surface: _____ How Determined? _____ Date: _____
 Casing Squeeze(s): _____ to _____ w / _____ sacks of cement, _____ to _____ w / _____ sacks of cement. Date: _____
(top) (bottom) (top) (bottom)
 Do you have a valid Oil & Gas Lease? Yes No
 Depth and Type: Junk in Hole at _____ Tools in Hole at _____ Casing Leaks: Yes No Depth of casing leak(s): _____
(depth) (depth)
 Type Completion: ALT. I ALT. II Depth of: DV Tool: _____ w / _____ sacks of cement Port Collar: _____ w / _____ sack of cement
(depth) (depth)
 Packer Type: _____ Size: _____ Inch Set at: _____ Feet
 Total Depth: _____ Plug Back Depth: _____ Plug Back Method: _____

Geological Data:

Formation Name	Formation Top	Formation Base	Completion Information
1. _____	At: _____	to _____ Feet	Perforation Interval _____ to _____ Feet or Open Hole Interval _____ to _____ Feet
2. _____	At: _____	to _____ Feet	Perforation Interval _____ to _____ Feet or Open Hole Interval _____ to _____ Feet

UNDER PENALTY OF PERJURY I HEREBY ATTEST THAT THE INFORMATION CONTAINED HEREIN IS TRUE AND CORRECT TO THE BEST OF MY KNOWLEDGE

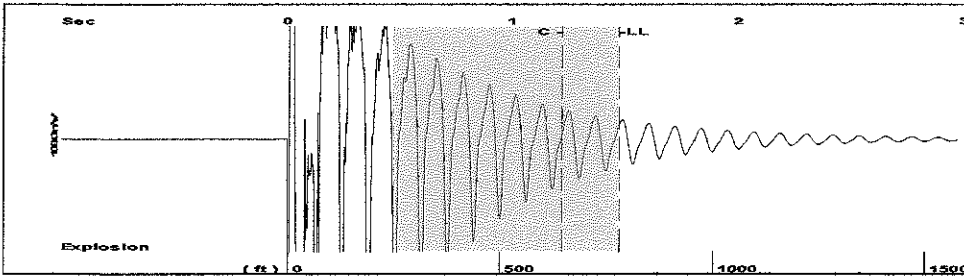
Submitted Electronically

Do NOT Write in This Space - KCC USE ONLY	Date Tested: _____	Results: _____	Date Plugged: _____	Date Repaired: _____	Date Put Back in Service: _____
	Review Completed by: _____ Comments: _____				
TA Approved: <input type="checkbox"/> Yes <input type="checkbox"/> Denied Date: _____					

Mail to the Appropriate KCC Conservation Office:

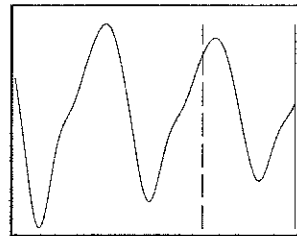
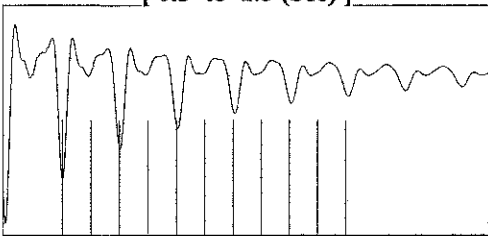
	KCC District Office #1 - 210 E. Frontview, Suite A, Dodge City, KS 67801	Phone 620.682.7933
	KCC District Office #2 - 3450 N. Rock Road, Building 600, Suite 601, Wichita, KS 67226	Phone 316.337.7400
	KCC District Office #3 - 1500 SW Seventh Steet, Chanute, KS 66720	Phone 620.432.2300
	KCC District Office #4 - 2301 E. 13th Street, Hays, KS 67601-2651	Phone 785.261.6250

Group: MyWells Well: Hart-A # 2 (acquired on: 02/21/17 09:24:00)



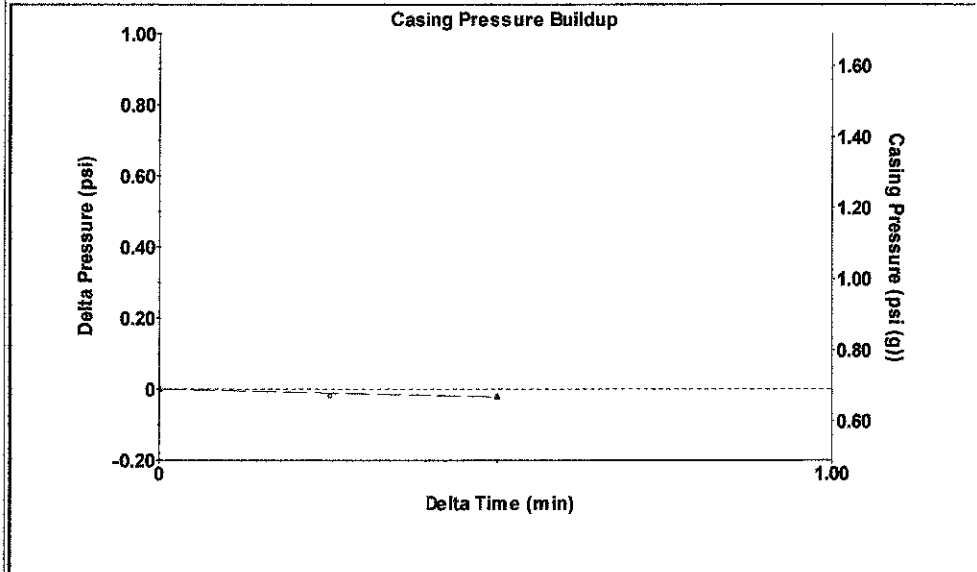
Filter Type High Pass Automatic Collar Count Yes Time 1.47 sec
 Manual Acoustic Velocity 1070 ft/s Manual JTS/sec 17.2414 Joints 25.1282 Jts
 Depth 779.73 ft

[0.5 to 1.5 (Sec)]



Analysis Method: Automatic


Group: MyWells Well: Hart-A # 2 (acquired on: 02/21/17 09:24:00)



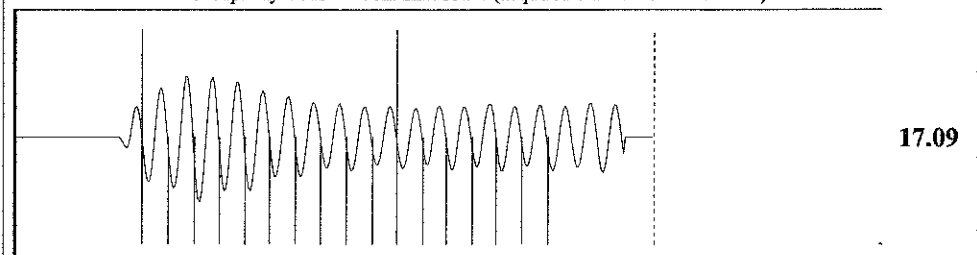
Change in Pressure -0.02 psi PT12865
 Range 0 - ? psi
 Change in Time 0.50 min

Group: MyWells Well: Hart-A # 2 (acquired on: 02/21/17 09:24:00)

Production				
Current	Potential	Casing Pressure	Producing	
Oil - * -	- * - BBL/D	0.7 psi (g)	Annular	
Water - * -	- * - BBL/D	Casing Pressure Buildup	Gas Flow	0 Mscf/D
Gas - * -	- * - Mscf/D	-0.022 psi	% Liquid	100 %
		0.50 min		
IPR Method	Vogel	Gas/Liquid Interface Pressure		
PBHP/SBHP	- * -	1.1 psi (g)		
Production Efficiency	0.0			
		Liquid Level Depth		
Oil 40 deg.API		779.73 ft		
Water 1.05 Sp.Gr.H2O				
Gas 0.91 Sp.Gr.AIR		Pump Intake Depth		
		4204.00 ft		
Acoustic Velocity	1060.85 ft/s	Formation Depth		
		4204.00 ft		



Group: MyWells Well: Hart-A # 2 (acquired on: 02/21/17 09:24:00)



Acoustic Velocity	1060.85 ft/s	Joints counted	16
Joints Per Second	17.094 jts/sec	Joints to liquid level	25.1282
Depth to liquid level	779.728 ft	Filter Width	15.2414 19.2414
Automatic Collar Count	Yes	Time to 1st Collar	0.284 1.22

Conservation Division
District Office No. 1
210 E. Frontview, Suite A
Dodge City, KS 67801



Phone: 620-682-7933
<http://kcc.ks.gov/>

Pat Apple, Chairman
Shari Feist Albrecht, Commissioner
Jay Scott Emler, Commissioner

Sam Brownback, Governor

April 18, 2017

Melody C. Flether
Oil Producers Inc. of Kansas
1710 WATERFRONT PKWY
WICHITA, KS 67206-6603

Re: Temporary Abandonment
API 15-185-11852-00-01
HART A 2
SW/4 Sec.15-25S-15W
Stafford County, Kansas

Dear Melody C. Flether:

"Your temporary abandonment (TA) application for the well listed above has been approved. In accordance with K.A.R. 82-3-111 the TA status of this well will expire 04/18/2018.

- * If you return this well to service or plug it, please notify the District Office.
- * If you sell this well you are required to file a Transfer of Operator form, T-1.
- * If the well will remain temporarily abandoned, you must submit a new TA application, CP-111, before 04/18/2018.

You may contact me at the number above if you have questions.

Very truly yours,

Michael Maier"