



TEMPORARY ABANDONMENT WELL APPLICATION

OPERATOR: License# _____
 Name: _____
 Address 1: _____
 Address 2: _____
 City: _____ State: _____ Zip: _____ + _____
 Contact Person: _____
 Phone: (_____) _____
 Contact Person Email: _____
 Field Contact Person: _____
 Field Contact Person Phone: (_____) _____

API No. 15- _____
 Spot Description: _____
 _____ - _____ - _____ - _____ Sec. _____ Twp. _____ S. R. _____ E W
 _____ feet from N / S Line of Section
 _____ feet from E / W Line of Section
 GPS Location: Lat: _____, Long: _____
(e.g. xx.xxxxx) (e.g. -xxx.xxxxx)
 Datum: NAD27 NAD83 WGS84
 County: _____ Elevation: _____ GL KB
 Lease Name: _____ Well #: _____
 Well Type: (check one) Oil Gas OG WSW Other: _____
 SWD Permit #: _____ ENHR Permit #: _____
 Gas Storage Permit #: _____
 Spud Date: _____ Date Shut-In: _____

	Conductor	Surface	Production	Intermediate	Liner	Tubing
Size						
Setting Depth						
Amount of Cement						
Top of Cement						
Bottom of Cement						

Casing Fluid Level from Surface: _____ How Determined? _____ Date: _____

Casing Squeeze(s): _____ to _____ w / _____ sacks of cement, _____ to _____ w / _____ sacks of cement. Date: _____
(top) (bottom) (top) (bottom)

Do you have a valid Oil & Gas Lease? Yes No

Depth and Type: Junk in Hole at _____ Tools in Hole at _____ Casing Leaks: Yes No Depth of casing leak(s): _____
(depth) (depth)

Type Completion: ALT. I ALT. II Depth of: DV Tool: _____ w / _____ sacks of cement Port Collar: _____ w / _____ sack of cement
(depth) (depth)

Packer Type: _____ Size: _____ Inch Set at: _____ Feet

Total Depth: _____ Plug Back Depth: _____ Plug Back Method: _____

Geological Data:

Formation Name	Formation Top	Formation Base	Completion Information
1. _____	At: _____	to _____ Feet	Perforation Interval _____ to _____ Feet or Open Hole Interval _____ to _____ Feet
2. _____	At: _____	to _____ Feet	Perforation Interval _____ to _____ Feet or Open Hole Interval _____ to _____ Feet

UNDER PENALTY OF PERJURY I HEREBY ATTEST THAT THE INFORMATION CONTAINED HEREIN IS TRUE AND CORRECT TO THE BEST OF MY KNOWLEDGE

Submitted Electronically

Do NOT Write in This Space - KCC USE ONLY	Date Tested: _____	Results: _____	Date Plugged: _____	Date Repaired: _____	Date Put Back in Service: _____
	Review Completed by: _____ Comments: _____				
TA Approved: <input type="checkbox"/> Yes <input type="checkbox"/> Denied Date: _____					

Mail to the Appropriate KCC Conservation Office:

	KCC District Office #1 - 210 E. Frontview, Suite A, Dodge City, KS 67801	Phone 620.682.7933
	KCC District Office #2 - 3450 N. Rock Road, Building 600, Suite 601, Wichita, KS 67226	Phone 316.337.7400
	KCC District Office #3 - 1500 SW Seventh Steet, Chanute, KS 66720	Phone 620.432.2300
	KCC District Office #4 - 2301 E. 13th Street, Hays, KS 67601-2651	Phone 785.261.6250

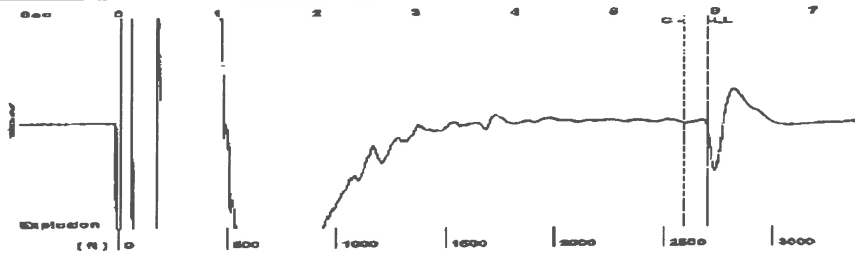
005

WICHITA

ELLINWOOD

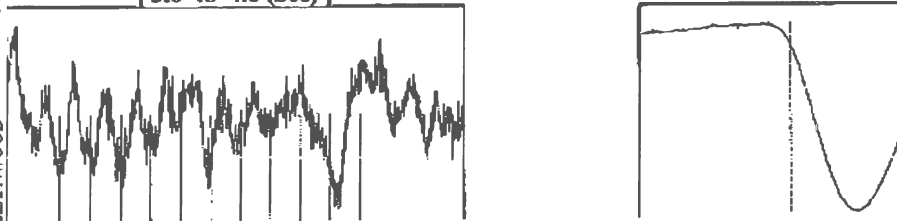
F G HOLL 05/01/2017 02:26 FAX 620 564 2062

Group: Radium Well: Powell # 1-9 (acquired on: 04/20/17 12:48:02)



Filter Type High Pass Automatic Collar Count Yes Time 5.933 sec
 Manual Acoustic Velocity 384.977 ft/s Manual JTS/sec 15.1745 Joints 92.567 Jts
 Depth 2699.25 ft

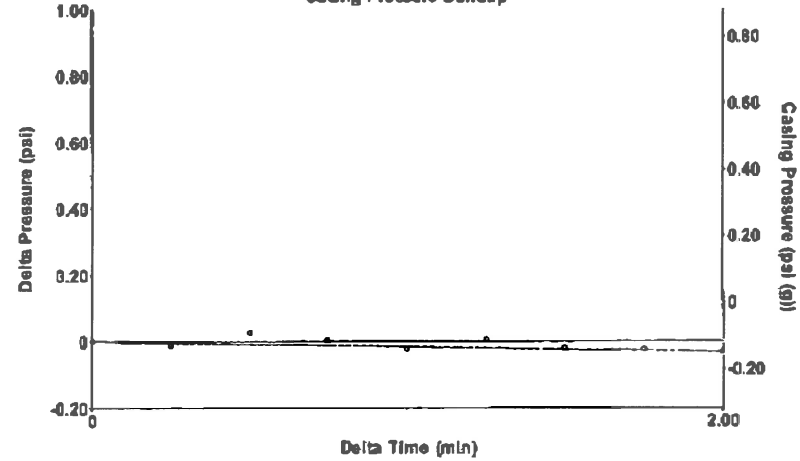
[3.0 to 4.0 (Sec)]



Analysis Method: Automatic

Group: Radium Well: Powell # 1-9 (acquired on: 04/20/17 12:48:02)

Casing Pressure Buildup



Change in Pressure -0.03 psi PT13440
 Change in Time 2.00 min Range 0 - 7 psi

Group: Radium Well: Powell # 1-9 (acquired on: 04/20/17 12:48:02)

Production Current	Potential	Casing Pressure
Oil -.-	-.- BBL/D	-0.1 psi (g)
Water -.-	-.- BBL/D	Casing Pressure Buildup
Gas -.-	-.- Mscf/D	-0.031 psi
		2.00 mm
IPR Method	Vogel	Gas/Liquid Interface Pressure
PBHP/SBHP	-.-	1.4 psi (g)
Production Efficiency	0.0	
Oil 40 deg.API		Liquid Level Depth
Water 1.05 Sp.Gr.H2O		2699.25 ft
Gas 1.06 Sp.Gr.AIR		Pump Intake Depth
		3655.00 ft
Acoustic Velocity	909.912 ft/s	Formation Depth
		3642.00 ft



Producing

Annular Gas Flow 0 Mscf/D

% Liquid 100 %

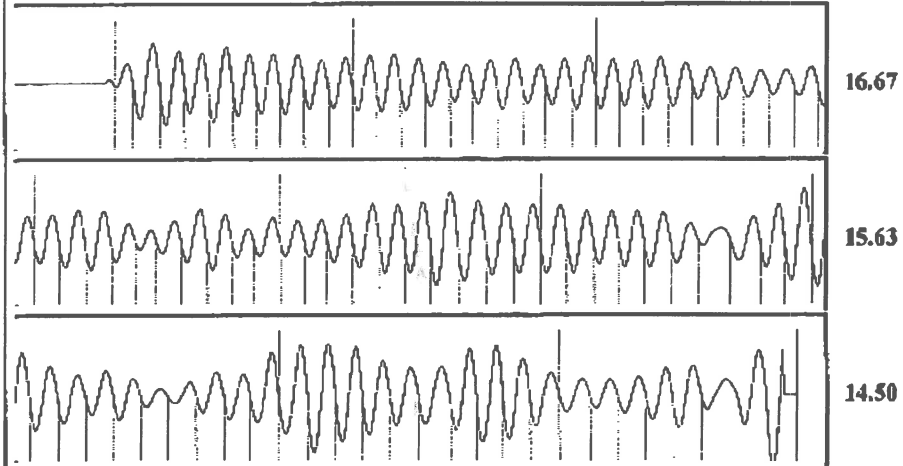
F
I
A

Pump Intake 326.4 psi (g)

Producing BHP 322.1 psi (g)

Static BHP -.- psi (g)

Group: Radium Well: Powell # 1-9 (acquired on: 04/20/17 12:48:02)



Acoustic Velocity 909.912 ft/s Joints counted 85
 Joints Per Second 15.6021 jts/sec Joints to liquid level 92.567
 Depth to liquid level 2699.25 ft Filter Width 13.1745 17.1745
 Automatic Collar Count Yes Time to 1st Collar 0.248 5.696

Conservation Division
District Office No. 1
210 E. Frontview, Suite A
Dodge City, KS 67801



Phone: 620-682-7933
<http://kcc.ks.gov/>

Pat Apple, Chairman
Shari Feist Albrecht, Commissioner
Jay Scott Emler, Commissioner

Sam Brownback, Governor

May 02, 2017

Loveness Mpanje
F. G. Holl Company L.L.C.
9431 E CENTRAL STE 100
WICHITA, KS 67206-2563

Re: Temporary Abandonment
API 15-185-23213-00-00
POWELL 1-9
SE/4 Sec.09-21S-14W
Stafford County, Kansas

Dear Loveness Mpanje:

"Your temporary abandonment (TA) application for the well listed above has been approved. In accordance with K.A.R. 82-3-111 the TA status of this well will expire 05/02/2018.

- * If you return this well to service or plug it, please notify the District Office.
- * If you sell this well you are required to file a Transfer of Operator form, T-1.
- * If the well will remain temporarily abandoned, you must submit a new TA application, CP-111, before 05/02/2018.

You may contact me at the number above if you have questions.

Very truly yours,

Michael Maier"