



TEMPORARY ABANDONMENT WELL APPLICATION

OPERATOR: License# _____
 Name: _____
 Address 1: _____
 Address 2: _____
 City: _____ State: _____ Zip: _____ + _____
 Contact Person: _____
 Phone: (_____) _____
 Contact Person Email: _____
 Field Contact Person: _____
 Field Contact Person Phone: (_____) _____

API No. 15- _____
 Spot Description: _____
 _____ - _____ - _____ - _____ Sec. _____ Twp. _____ S. R. _____ E W
 _____ feet from N / S Line of Section
 _____ feet from E / W Line of Section
 GPS Location: Lat: _____, Long: _____
(e.g. xx.xxxxx) (e.g. -xxx.xxxxx)
 Datum: NAD27 NAD83 WGS84
 County: _____ Elevation: _____ GL KB
 Lease Name: _____ Well #: _____
 Well Type: (check one) Oil Gas OG WSW Other: _____
 SWD Permit #: _____ ENHR Permit #: _____
 Gas Storage Permit #: _____
 Spud Date: _____ Date Shut-In: _____

	Conductor	Surface	Production	Intermediate	Liner	Tubing
Size						
Setting Depth						
Amount of Cement						
Top of Cement						
Bottom of Cement						

Casing Fluid Level from Surface: _____ How Determined? _____ Date: _____

Casing Squeeze(s): _____ to _____ w / _____ sacks of cement, _____ to _____ w / _____ sacks of cement. Date: _____
(top) (bottom) (top) (bottom)

Do you have a valid Oil & Gas Lease? Yes No

Depth and Type: Junk in Hole at _____ Tools in Hole at _____ Casing Leaks: Yes No Depth of casing leak(s): _____
(depth) (depth)

Type Completion: ALT. I ALT. II Depth of: DV Tool: _____ w / _____ sacks of cement Port Collar: _____ w / _____ sack of cement
(depth) (depth)

Packer Type: _____ Size: _____ Inch Set at: _____ Feet

Total Depth: _____ Plug Back Depth: _____ Plug Back Method: _____

Geological Data:

Formation Name	Formation Top	Formation Base	Completion Information
1. _____	At: _____	to _____ Feet	Perforation Interval _____ to _____ Feet or Open Hole Interval _____ to _____ Feet
2. _____	At: _____	to _____ Feet	Perforation Interval _____ to _____ Feet or Open Hole Interval _____ to _____ Feet

~~UNDER PENALTY OF PERJURY I HEREBY ATTEST THAT THE INFORMATION CONTAINED HEREIN IS TRUE AND CORRECT TO THE BEST OF MY KNOWLEDGE~~

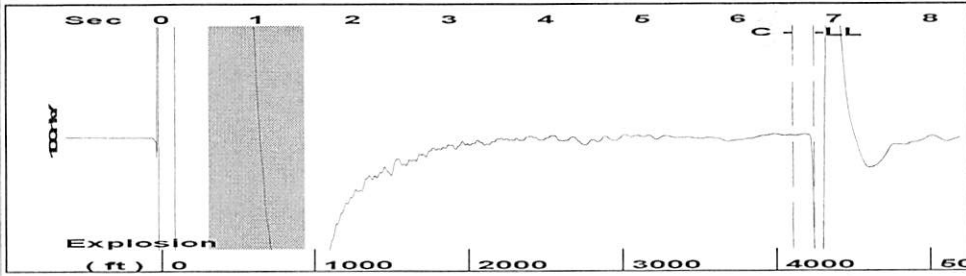
Submitted Electronically

Do NOT Write in This Space - KCC USE ONLY	Date Tested: _____	Results: _____	Date Plugged: _____	Date Repaired: _____	Date Put Back in Service: _____
	Review Completed by: _____ Comments: _____				
TA Approved: <input type="checkbox"/> Yes <input type="checkbox"/> Denied Date: _____					

Mail to the Appropriate KCC Conservation Office:

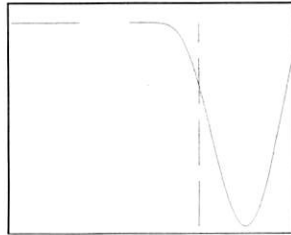
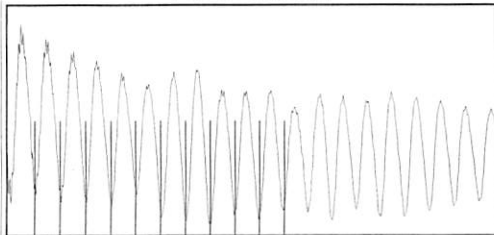
	KCC District Office #1 - 210 E. Frontview, Suite A, Dodge City, KS 67801	Phone 620.682.7933
	KCC District Office #2 - 3450 N. Rock Road, Building 600, Suite 601, Wichita, KS 67226	Phone 316.337.7400
	KCC District Office #3 - 1500 SW Seventh Steet, Chanute, KS 66720	Phone 620.432.2300
	KCC District Office #4 - 2301 E. 13th Street, Hays, KS 67601-2651	Phone 785.261.6250

Group: Pratt Well Service, Inc Well: English A-2 (acquired on: 05/25/17 10:28:20)



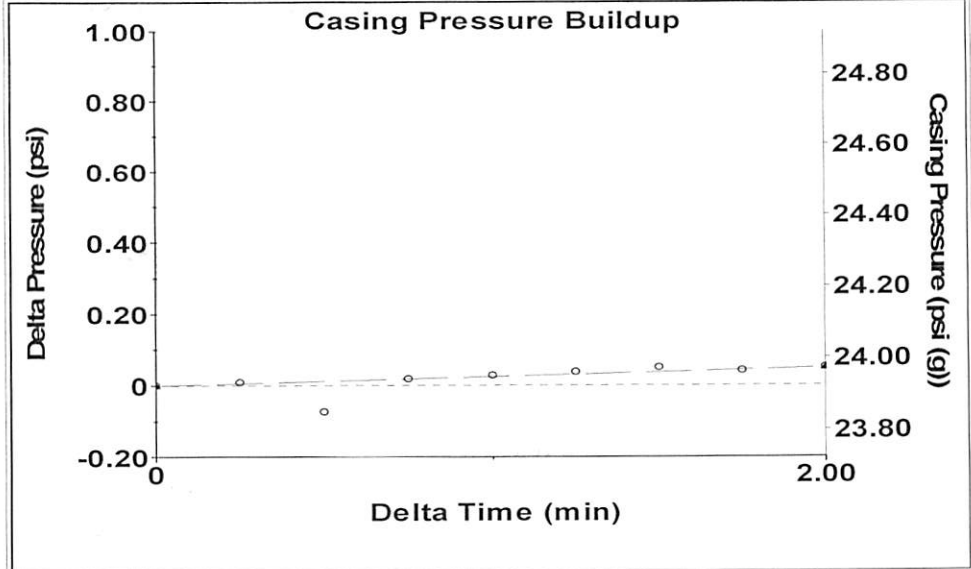
Filter Type High Pass Automatic Collar Count Yes Time 6.785 sec
 Manual Acoustic Velo 1238.28 ft/s Manual JTS/sec 19.5312 Joints 133.971 Jts
 Depth 4246.89 ft

[0.5 to 1.5 (Sec)]



Analysis Method: Automatic

Group: Pratt Well Service, Inc Well: English A-2 (acquired on: 05/25/17 10:28:20)



Change in Pressure 0.05 psi PT15469
 Change in Time 2.00 min Range 0-? psi

Group: Pratt Well Service, Inc Well: English A-2 (acquired on: 05/25/17 10:28:20)

Production
 Current Potential
 Oil *- BBL/D
 Water *- BBL/D
 Gas *- Mscf/D

IPR Method Vogel
 PBHP/SBHP *-
 Production Efficiency 0.0

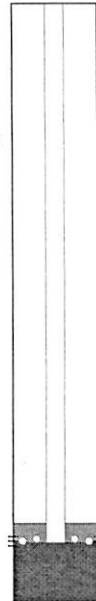
Oil 40 deg.API
 Water 1.05 Sp.Gr.H2O
 Gas 0.75 Sp.Gr.AIR

Acoustic Velocity 1251.85 ft/s

Formation Submergence
 Total Gaseous Liquid Column HT (TVD) 183 ft
 Equivalent Gas Free Liquid HT (TVD) 178 ft

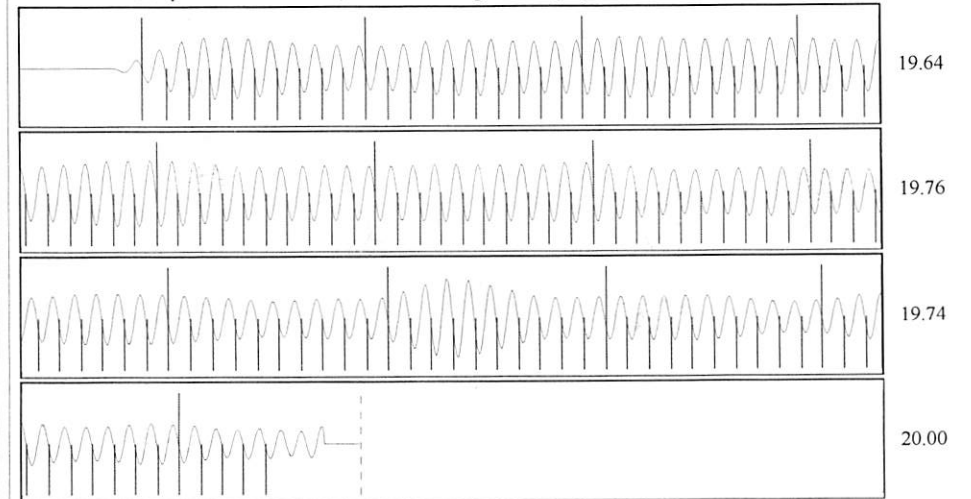
Acoustic Test

Casing Pressure 23.9 psi (g)
 Casing Pressure Buildup 0.0 psi
 2.00 min
 Gas/Liquid Interface Pressure 28.3 psi (g)
 Liquid Level Depth 4246.89 ft
 Tubing Intake Depth 4430.00 ft
 Formation Depth 4415.00 ft



Producing
 Casing % Liquid 97 %
 Tubing Intake 90.2 psi (g)
 Producing BHP 83.4 psi (g)
 Static BHP *- psi (g)

Group: Pratt Well Service, Inc Well: English A-2 (acquired on: 05/25/17 10:28:20)



Acoustic Velocity 1251.85 ft/s Joints counted 124
 Joints Per Second 19.7452 jts/sec Joints to liquid level 133.971
 Depth to liquid level 4246.89 ft Filter Width 17.5312 21.5312
 Automatic Collar Count Yes Time to 1st Collar 0.284 6.564

Conservation Division
District Office No. 1
210 E. Frontview, Suite A
Dodge City, KS 67801



Phone: 620-682-7933
<http://kcc.ks.gov/>

Pat Apple, Chairman
Shari Feist Albrecht, Commissioner
Jay Scott Emler, Commissioner

Sam Brownback, Governor

May 30, 2017

Kenneth C Gates
Pratt Well Service, Inc.
PO BOX 847
PRATT, KS 67124-0847

Re: Temporary Abandonment
API 15-047-21088-00-00
ENGLISH A-2
SE/4 Sec.32-25S-16W
Edwards County, Kansas

Dear Kenneth C Gates:

"Your temporary abandonment (TA) application for the well listed above has been approved. In accordance with K.A.R. 82-3-111 the TA status of this well will expire 05/30/2018.

- * If you return this well to service or plug it, please notify the District Office.
- * If you sell this well you are required to file a Transfer of Operator form, T-1.
- * If the well will remain temporarily abandoned, you must submit a new TA application, CP-111, before 05/30/2018.

You may contact me at the number above if you have questions.

Very truly yours,

Michael Maier"