



TEMPORARY ABANDONMENT WELL APPLICATION

OPERATOR: License# _____
 Name: _____
 Address 1: _____
 Address 2: _____
 City: _____ State: _____ Zip: _____ + _____
 Contact Person: _____
 Phone: (_____) _____
 Contact Person Email: _____
 Field Contact Person: _____
 Field Contact Person Phone: (_____) _____

API No. 15- _____
 Spot Description: _____
 _____ - _____ - _____ - _____ Sec. _____ Twp. _____ S. R. _____ E W
 _____ feet from N / S Line of Section
 _____ feet from E / W Line of Section
 GPS Location: Lat: _____, Long: _____
(e.g. xx.xxxxx) (e.g. -xxx.xxxxx)
 Datum: NAD27 NAD83 WGS84
 County: _____ Elevation: _____ GL KB
 Lease Name: _____ Well #: _____
 Well Type: (check one) Oil Gas OG WSW Other: _____
 SWD Permit #: _____ ENHR Permit #: _____
 Gas Storage Permit #: _____
 Spud Date: _____ Date Shut-In: _____

	Conductor	Surface	Production	Intermediate	Liner	Tubing
Size						
Setting Depth						
Amount of Cement						
Top of Cement						
Bottom of Cement						

Casing Fluid Level from Surface: _____ How Determined? _____ Date: _____
 Casing Squeeze(s): _____ to _____ w / _____ sacks of cement, _____ to _____ w / _____ sacks of cement. Date: _____
(top) (bottom) (top) (bottom)
 Do you have a valid Oil & Gas Lease? Yes No
 Depth and Type: Junk in Hole at _____ Tools in Hole at _____ Casing Leaks: Yes No Depth of casing leak(s): _____
(depth) (depth)
 Type Completion: ALT. I ALT. II Depth of: DV Tool: _____ w / _____ sacks of cement Port Collar: _____ w / _____ sack of cement
(depth) (depth)
 Packer Type: _____ Size: _____ Inch Set at: _____ Feet
 Total Depth: _____ Plug Back Depth: _____ Plug Back Method: _____

Geological Data:

Formation Name	Formation Top	Formation Base	Completion Information
1. _____	At: _____	to _____ Feet	Perforation Interval _____ to _____ Feet or Open Hole Interval _____ to _____ Feet
2. _____	At: _____	to _____ Feet	Perforation Interval _____ to _____ Feet or Open Hole Interval _____ to _____ Feet

UNDER PENALTY OF PERJURY I HEREBY ATTEST THAT THE INFORMATION CONTAINED HEREIN IS TRUE AND CORRECT TO THE BEST OF MY KNOWLEDGE

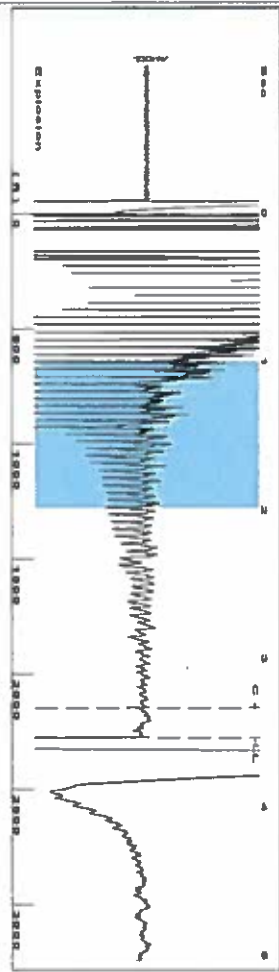
Submitted Electronically

Do NOT Write in This Space - KCC USE ONLY	Date Tested: _____	Results: _____	Date Plugged: _____	Date Repaired: _____	Date Put Back in Service: _____
	Review Completed by: _____ Comments: _____				
TA Approved: <input type="checkbox"/> Yes <input type="checkbox"/> Denied Date: _____					

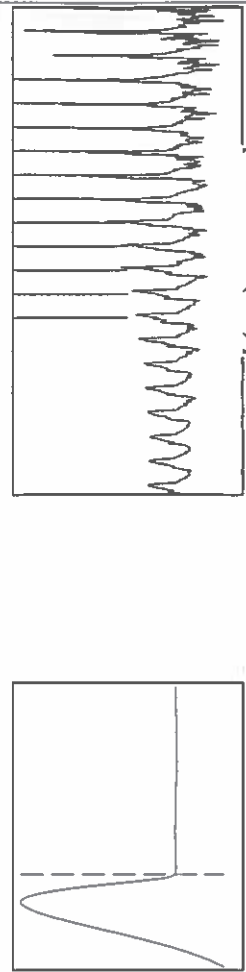
Mail to the Appropriate KCC Conservation Office:

	KCC District Office #1 - 210 E. Frontview, Suite A, Dodge City, KS 67801	Phone 620.682.7933
	KCC District Office #2 - 3450 N. Rock Road, Building 600, Suite 601, Wichita, KS 67226	Phone 316.337.7400
	KCC District Office #3 - 1500 SW Seventh Steet, Chanute, KS 66720	Phone 620.432.2300
	KCC District Office #4 - 2301 E. 13th Street, Hays, KS 67601-2651	Phone 785.261.6250

Group: All wells Well: BAUGHMAN K3 (acquired on: 06/28/17 10:45:59)



Filter Type High Pass Automatic Collar Count Yes
 Manual Acoustic Velo 293.88 ft/s Manual JTS/sec 20.4082
 Time 3.533 sec
 Joints 71.7713 Jts
 Depth 2275.15 ft




Analysis Method: Automatic

Group: All wells Well: BAUGHMAN K3 (acquired on: 06/28/17 10:45:59)


Production	Potential	Casing Pressure	Producing
Current	Oil 0	10.2 psi (g)	Annular Gas Flow 0 Mscf/D
Oil	Water - * -	Casing Pressure Buildup 0.0 psi	% Liquid 100 %
Water - * -	Gas - * -	2.00 min	
Gas - * -		Gas/Liquid Interface Pressure 11.6 psi (g)	
IPR Method PBHP/SBHP	Vogel - * -	Liquid Level Depth 2275.15 ft	
Production Efficiency 0.0		Pump Intake Depth 2456.00 ft	
		Formation Depth 2376.00 ft	
		Acoustic Velocity 1287.94 ft/s	
		Oil 40 deg API	
		Water 1.05 Sp.Gr.120	
		Gas 0.72 Sp.Gr.AIR	
		Formation Submergence	
		Total Gaseous Liquid Column HIT (TVVD) 181 ft	
		Equivalent Gas Free Liquid HIT (TVVD) 181 ft	
		Acoustic Test	
			Pump Intake 93.8 psi (g)
			Producing BHHP 57.4 psi (g)
			Static BHHP - * - psi (g)

Group: All wells Well: BAUGHMAN K3 (acquired on: 06/28/17 10:45:59)



Change in Pressure 0.02 psi
 Change in Time 2.00 min
 PT34009 Range 0 - ? psi

Group: All wells Well: BAUGHMAN K3 (acquired on: 06/28/17 10:45:59)



Acoustic Velocity 1287.94 ft/s
 Joints Per Second 20.3145 Jts/sec
 Depth to liquid level 2275.15 ft
 Automatic Collar Count Yes

Joints counted 62
 Joints to liquid level 71.7713
 Filter Width 18.4082
 Time to 1st Collar 3.332

July 11, 2017

Daniel Busch
Linn Operating, Inc.
600 TRAVIS STE
HOUSTON, TX 77002-3018

Re: Temporary Abandonment
API 15-187-21034-00-00
BAUGHMAN K 3 HI
NW/4 Sec.15-28S-40W
Stanton County, Kansas

Dear Daniel Busch:

"Your temporary abandonment (TA) application for the well listed above has been approved. In accordance with K.A.R. 82-3-111 the TA status of this well will expire 07/11/2018.

- * If you return this well to service or plug it, please notify the District Office.
- * If you sell this well you are required to file a Transfer of Operator form, T-1.
- * If the well will remain temporarily abandoned, you must submit a new TA application, CP-111, before 07/11/2018.

You may contact me at the number above if you have questions.

Very truly yours,

Michael Maier"