



TEMPORARY ABANDONMENT WELL APPLICATION

OPERATOR: License# _____
 Name: _____
 Address 1: _____
 Address 2: _____
 City: _____ State: _____ Zip: _____ + _____
 Contact Person: _____
 Phone: (_____) _____
 Contact Person Email: _____
 Field Contact Person: _____
 Field Contact Person Phone: (_____) _____

API No. 15- _____
 Spot Description: _____
 _____ - _____ - _____ - _____ Sec. _____ Twp. _____ S. R. _____ E W
 _____ feet from N / S Line of Section
 _____ feet from E / W Line of Section
 GPS Location: Lat: _____, Long: _____
(e.g. xx.xxxxx) (e.g. -xxx.xxxxx)
 Datum: NAD27 NAD83 WGS84
 County: _____ Elevation: _____ GL KB
 Lease Name: _____ Well #: _____
 Well Type: (check one) Oil Gas OG WSW Other: _____
 SWD Permit #: _____ ENHR Permit #: _____
 Gas Storage Permit #: _____
 Spud Date: _____ Date Shut-In: _____

	Conductor	Surface	Production	Intermediate	Liner	Tubing
Size						
Setting Depth						
Amount of Cement						
Top of Cement						
Bottom of Cement						

Casing Fluid Level from Surface: _____ How Determined? _____ Date: _____
 Casing Squeeze(s): _____ to _____ w / _____ sacks of cement, _____ to _____ w / _____ sacks of cement. Date: _____
(top) (bottom) (top) (bottom)
 Do you have a valid Oil & Gas Lease? Yes No
 Depth and Type: Junk in Hole at _____ Tools in Hole at _____ Casing Leaks: Yes No Depth of casing leak(s): _____
(depth) (depth)
 Type Completion: ALT. I ALT. II Depth of: DV Tool: _____ w / _____ sacks of cement Port Collar: _____ w / _____ sack of cement
(depth) (depth)
 Packer Type: _____ Size: _____ Inch Set at: _____ Feet
 Total Depth: _____ Plug Back Depth: _____ Plug Back Method: _____

Geological Data:

Formation Name	Formation Top	Formation Base	Completion Information
1. _____	At: _____	to _____ Feet	Perforation Interval _____ to _____ Feet or Open Hole Interval _____ to _____ Feet
2. _____	At: _____	to _____ Feet	Perforation Interval _____ to _____ Feet or Open Hole Interval _____ to _____ Feet

UNDER PENALTY OF PERJURY I HEREBY ATTEST THAT THE INFORMATION CONTAINED HEREIN IS TRUE AND CORRECT TO THE BEST OF MY KNOWLEDGE

Submitted Electronically


Do NOT Write in This Space - KCC USE ONLY	Date Tested: _____	Results: _____	Date Plugged: _____	Date Repaired: _____	Date Put Back in Service: _____
	Review Completed by: _____ Comments: _____				
TA Approved: <input type="checkbox"/> Yes <input type="checkbox"/> Denied Date: _____					

Mail to the Appropriate KCC Conservation Office:


	KCC District Office #1 - 210 E. Frontview, Suite A, Dodge City, KS 67801	Phone 620.682.7933
	KCC District Office #2 - 3450 N. Rock Road, Building 600, Suite 601, Wichita, KS 67226	Phone 316.337.7400
	KCC District Office #3 - 137 E. 21st St., Chanute, KS 66720	Phone 620.902.6450
	KCC District Office #4 - 2301 E. 13th Street, Hays, KS 67601-2651	Phone 785.261.6250

Shot @ 300'

Group: LIBERAL T ADV WELLS Well: Santa Fe Land A-4H (acquired on: 10/06/17 12:49:42)



Filter Type High Pass
 Manual Acoustic Velocity 1231.07 ft/s
 Automatic Collar Count 19,4175
 Manual JTS/sec 19,4175
 Time Joints 9.575 sec
 Depth 5901.26 ft




Group: LIBERAL T ADV WELLS Well: Santa Fe Land A-4H (acquired on: 10/06/17 12:49:42)



Change in Pressure 0.11 psi
 Change in Time 2.25 min
 PT11249 Range
 0 - ? psi

Group: LIBERAL T ADV WELLS Well: Santa Fe Land A-4H (acquired on: 10/06/17 12:49:42)



Acoustic Velocity 1232.64 ft/s
 Joints Per Second 19,4423
 Depth to liquid level 5901.26 ft
 Automatic Collar Count Yes

Joints counted 99
 Joints to liquid level 186.16
 Filter Width 17,4175
 Time to 1st Collar 21,4175

Group: LIBERAL T ADV WELLS Well: Santa Fe Land A-4H (acquired on: 10/06/17 12:49:42)

Production Current Potential
 Oil - - - - - BBL/D
 Water - - - - - BBL/D
 Gas - - - - - Mscf/D

JPR Method Vogel
 PBHP/SBHP - - - - -
 Production Efficiency 0.0

Casing Pressure 17.1 psi (g)
 Casing Pressure Buildup 0.1 psi
 Gas/Liquid Interface Pressure 22.3 psi (g)

Liquid Level Depth 5901.26 ft
 Pump Intake Depth 5810.00 ft
 Formation Depth 6154.00 ft

Water Column Height MD 253 ft

Static Oil Column Height MD 0 ft

Static BHP 137.2 psi (g)



Acoustic Test

October 10, 2017

Katherine McClurkan
Merit Energy Company, LLC
13727 Noel Road, Suite 1200
Dallas, TX 75240

Re: Temporary Abandonment
API 15-175-21748-00-00
Santa Fe Land A 4
NE/4 Sec.09-33S-33W
Seward County, Kansas

Dear Katherine McClurkan:

"Your temporary abandonment (TA) application for the well listed above has been approved. In accordance with K.A.R. 82-3-111 the TA status of this well will expire 10/10/2018.

- * If you return this well to service or plug it, please notify the District Office.
- * If you sell this well you are required to file a Transfer of Operator form, T-1.
- * If the well will remain temporarily abandoned, you must submit a new TA application, CP-111, before 10/10/2018.

You may contact me at the number above if you have questions.

Very truly yours,

Michael Maier"