



# TEMPORARY ABANDONMENT WELL APPLICATION

OPERATOR: License# \_\_\_\_\_  
 Name: \_\_\_\_\_  
 Address 1: \_\_\_\_\_  
 Address 2: \_\_\_\_\_  
 City: \_\_\_\_\_ State: \_\_\_\_\_ Zip: \_\_\_\_\_ + \_\_\_\_\_  
 Contact Person: \_\_\_\_\_  
 Phone: ( \_\_\_\_\_ ) \_\_\_\_\_  
 Contact Person Email: \_\_\_\_\_  
 Field Contact Person: \_\_\_\_\_  
 Field Contact Person Phone: ( \_\_\_\_\_ ) \_\_\_\_\_

API No. 15- \_\_\_\_\_  
 Spot Description: \_\_\_\_\_  
 \_\_\_\_\_ - \_\_\_\_\_ - \_\_\_\_\_ - \_\_\_\_\_ Sec. \_\_\_\_\_ Twp. \_\_\_\_\_ S. R. \_\_\_\_\_  E  W  
 \_\_\_\_\_ feet from  N /  S Line of Section  
 \_\_\_\_\_ feet from  E /  W Line of Section  
 GPS Location: Lat: \_\_\_\_\_, Long: \_\_\_\_\_  
(e.g. xx.xxxxx) (e.g. -xxx.xxxxx)  
 Datum:  NAD27  NAD83  WGS84  
 County: \_\_\_\_\_ Elevation: \_\_\_\_\_  GL  KB  
 Lease Name: \_\_\_\_\_ Well #: \_\_\_\_\_  
 Well Type: (check one)  Oil  Gas  OG  WSW  Other: \_\_\_\_\_  
 SWD Permit #: \_\_\_\_\_  ENHR Permit #: \_\_\_\_\_  
 Gas Storage Permit #: \_\_\_\_\_  
 Spud Date: \_\_\_\_\_ Date Shut-In: \_\_\_\_\_

	Conductor	Surface	Production	Intermediate	Liner	Tubing
Size						
Setting Depth						
Amount of Cement						
Top of Cement						
Bottom of Cement						

Casing Fluid Level from Surface: \_\_\_\_\_ How Determined? \_\_\_\_\_ Date: \_\_\_\_\_  
 Casing Squeeze(s): \_\_\_\_\_ to \_\_\_\_\_ w / \_\_\_\_\_ sacks of cement, \_\_\_\_\_ to \_\_\_\_\_ w / \_\_\_\_\_ sacks of cement. Date: \_\_\_\_\_  
(top) (bottom) (top) (bottom)  
 Do you have a valid Oil & Gas Lease?  Yes  No  
 Depth and Type:  Junk in Hole at \_\_\_\_\_  Tools in Hole at \_\_\_\_\_ Casing Leaks:  Yes  No Depth of casing leak(s): \_\_\_\_\_  
(depth) (depth)  
 Type Completion:  ALT. I  ALT. II Depth of:  DV Tool: \_\_\_\_\_ w / \_\_\_\_\_ sacks of cement  Port Collar: \_\_\_\_\_ w / \_\_\_\_\_ sack of cement  
(depth) (depth)  
 Packer Type: \_\_\_\_\_ Size: \_\_\_\_\_ Inch Set at: \_\_\_\_\_ Feet  
 Total Depth: \_\_\_\_\_ Plug Back Depth: \_\_\_\_\_ Plug Back Method: \_\_\_\_\_

**Geological Data:**

Formation Name	Formation Top	Formation Base	Completion Information
1. _____	At: _____	to _____ Feet	Perforation Interval _____ to _____ Feet or Open Hole Interval _____ to _____ Feet
2. _____	At: _____	to _____ Feet	Perforation Interval _____ to _____ Feet or Open Hole Interval _____ to _____ Feet

UNDER PENALTY OF PERJURY I HEREBY ATTEST THAT THE INFORMATION CONTAINED HEREIN IS TRUE AND CORRECT TO THE BEST OF MY KNOWLEDGE

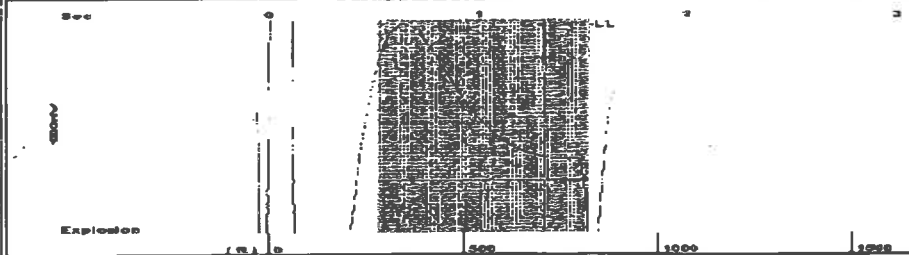
Submitted Electronically

<b>Do NOT Write in This Space - KCC USE ONLY</b>	Date Tested: _____	Results: _____	Date Plugged: _____	Date Repaired: _____	Date Put Back in Service: _____
	Review Completed by: _____ Comments: _____				
TA Approved: <input type="checkbox"/> Yes <input type="checkbox"/> Denied Date: _____					

**Mail to the Appropriate KCC Conservation Office:**


	KCC District Office #1 - 210 E. Frontview, Suite A, Dodge City, KS 67801	Phone 620.682.7933
	KCC District Office #2 - 3450 N. Rock Road, Building 600, Suite 601, Wichita, KS 67226	Phone 316.337.7400
	KCC District Office #3 - 137 E. 21st St., Chanute, KS 66720	Phone 620.902.6450
	KCC District Office #4 - 2301 E. 13th Street, Hays, KS 67601-2651	Phone 785.261.6250

Group: Belpre Well: Brenging B 7-12 (acquired on: 10/31/17 09:56:12)



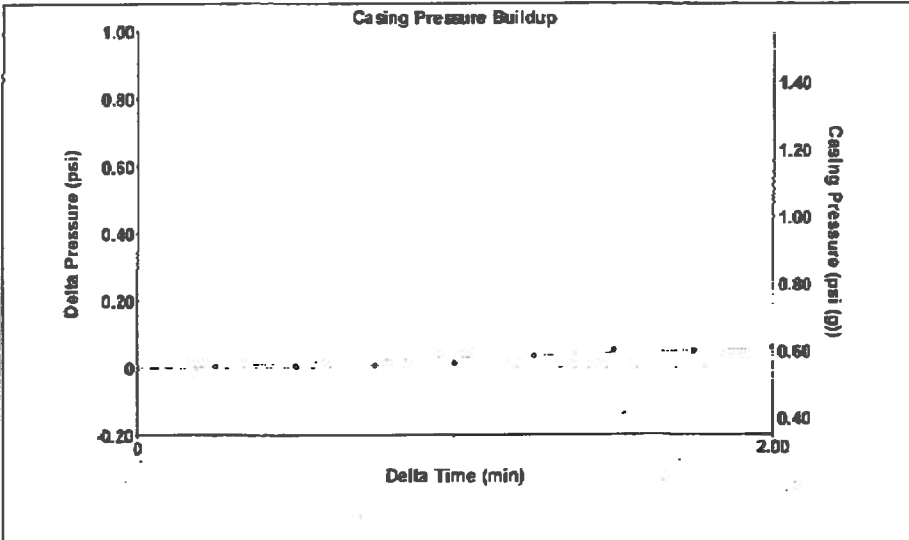
Filter Type High Pass Automatic Collar Count Yes Time 1.522 sec  
 Manual Acoustic Velocity 1088.58 ft/s Manual JTS/sec 17.5747 Joints 26.4696 Jts  
 Depth 819.76 ft

0.5 to 1.5 (Sec)



Analysis Method: Automatic

Group: Belpre Well: Brenging B 7-12 (acquired on: 10/31/17 09:56:12)

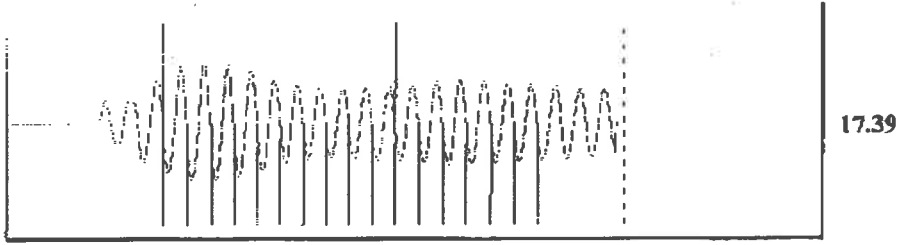


Change in Pressure 0.06 psi PT13440  
 Change in Time 2.00 min Range 0 - ? psi

Group: Belpre Well: Brenging B 7-12 (acquired on: 10/31/17 09:56:12)

<p><b>Production</b></p> <p>Oil -.- BBL/D                  Water -.- BBL/D                  Gas -.- Msc/D</p> <p>IPR Method Vogel                  PBHP/SBHP -.-                  Production Efficiency 0.0</p> <p>Oil 40 deg API                  Water 1.05 Sp.Gr.H2O                  Gas 0.89 Sp.Gr.AIR</p> <p>Acoustic Velocity 1077.22 ft/s</p> <p>Formation Submergence                  Total Gaseous Liquid Column HT (TVD) 3454 ft                  Equivalent Gas Free Liquid HT (TVD) 3454 ft</p> <p>Acoustic Test</p>	<p><b>Potential</b></p> <p>BBL/D                  BBL/D                  Msc/D</p> <p>Vogel                  -.-</p>	<p><b>Casing Pressure</b></p> <p>0.6 psi (g)                  Casing Pressure Buildup 0.057 psi                  2.00 min                  Gas/Liquid Interface Pressure 0.9 psi (g)</p> <p>Liquid Level Depth 819.76 ft                  Pump Intake Depth 4274.00 ft                  Formation Depth 4286.00 ft</p>	<p><b>Producing</b></p> <p>Annular Gas Flow 0 Msc/D                  % Liquid 100 %</p> <p>Pump Intake 1127.5 psi (g)                  Producing BHP 1132.9 psi (g)                  Static BHP -.- psi (g)</p>
--	--	--	---

Group: Belpre Well: Brenging B 7-12 (acquired on: 10/31/17 09:56:12)



Acoustic Velocity 1077.22 ft/s Joints counted 16  
 Joints Per Second 17.3913 jts/sec Joints to liquid level 26.4696  
 Depth to liquid level 819.762 ft Filter Width 15.5747 19.5747  
 Automatic Collar Count Yes Time to 1st Collar 0.388 1.308

October 31, 2017

Loveness Mpanje  
F. G. Holl Company L.L.C.  
9431 E CENTRAL STE 100  
WICHITA, KS 67206-2563

Re: Temporary Abandonment  
API 15-047-21247-00-00  
BRENSING B 7-12  
NE/4 Sec.12-24S-17W  
Edwards County, Kansas

Dear Loveness Mpanje:

"Your temporary abandonment (TA) application for the well listed above has been approved. In accordance with K.A.R. 82-3-111 the TA status of this well will expire 10/31/2018.

- \* If you return this well to service or plug it, please notify the District Office.
- \* If you sell this well you are required to file a Transfer of Operator form, T-1.
- \* If the well will remain temporarily abandoned, you must submit a new TA application, CP-111, before 10/31/2018.

You may contact me at the number above if you have questions.

Very truly yours,

Michael Maier"