



TEMPORARY ABANDONMENT WELL APPLICATION

OPERATOR: License# _____
 Name: _____
 Address 1: _____
 Address 2: _____
 City: _____ State: _____ Zip: _____ + _____
 Contact Person: _____
 Phone: (_____) _____
 Contact Person Email: _____
 Field Contact Person: _____
 Field Contact Person Phone: (_____) _____

API No. 15- _____
 Spot Description: _____
 _____ - _____ - _____ - _____ Sec. _____ Twp. _____ S. R. _____ E W
 _____ feet from N / S Line of Section
 _____ feet from E / W Line of Section
 GPS Location: Lat: _____, Long: _____
(e.g. xx.xxxxx) (e.g. -xxx.xxxxx)
 Datum: NAD27 NAD83 WGS84
 County: _____ Elevation: _____ GL KB
 Lease Name: _____ Well #: _____
 Well Type: (check one) Oil Gas OG WSW Other: _____
 SWD Permit #: _____ ENHR Permit #: _____
 Gas Storage Permit #: _____
 Spud Date: _____ Date Shut-In: _____

	Conductor	Surface	Production	Intermediate	Liner	Tubing
Size						
Setting Depth						
Amount of Cement						
Top of Cement						
Bottom of Cement						

Casing Fluid Level from Surface: _____ How Determined? _____ Date: _____
 Casing Squeeze(s): _____ to _____ w / _____ sacks of cement, _____ to _____ w / _____ sacks of cement. Date: _____
(top) (bottom) (top) (bottom)
 Do you have a valid Oil & Gas Lease? Yes No
 Depth and Type: Junk in Hole at _____ Tools in Hole at _____ Casing Leaks: Yes No Depth of casing leak(s): _____
(depth) (depth)
 Type Completion: ALT. I ALT. II Depth of: DV Tool: _____ w / _____ sacks of cement Port Collar: _____ w / _____ sack of cement
(depth) (depth)
 Packer Type: _____ Size: _____ Inch Set at: _____ Feet
 Total Depth: _____ Plug Back Depth: _____ Plug Back Method: _____

Geological Data:

Formation Name	Formation Top	Formation Base	Completion Information
1. _____	At: _____	to _____ Feet	Perforation Interval _____ to _____ Feet or Open Hole Interval _____ to _____ Feet
2. _____	At: _____	to _____ Feet	Perforation Interval _____ to _____ Feet or Open Hole Interval _____ to _____ Feet

UNDER PENALTY OF PERJURY I HEREBY ATTEST THAT THE INFORMATION CONTAINED HEREIN IS TRUE AND CORRECT TO THE BEST OF MY KNOWLEDGE

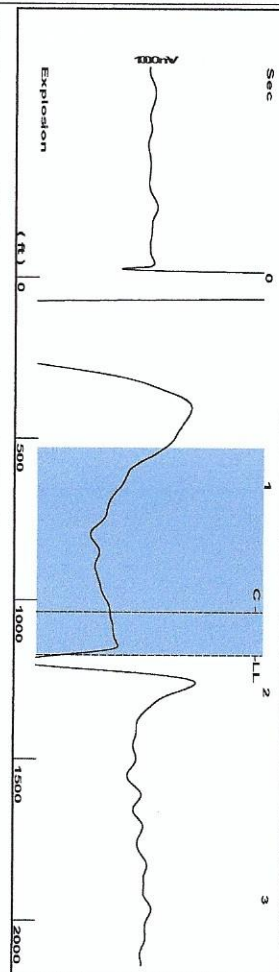
Submitted Electronically

Do NOT Write in This Space - KCC USE ONLY	Date Tested: _____	Results: _____	Date Plugged: _____	Date Repaired: _____	Date Put Back in Service: _____
	Review Completed by: _____ Comments: _____				
TA Approved: <input type="checkbox"/> Yes <input type="checkbox"/> Denied Date: _____					


Mail to the Appropriate KCC Conservation Office:

	KCC District Office #1 - 210 E. Frontview, Suite A, Dodge City, KS 67801	Phone 620.682.7933
	KCC District Office #2 - 3450 N. Rock Road, Building 600, Suite 601, Wichita, KS 67226	Phone 316.337.7400
	KCC District Office #3 - 137 E. 21st St., Chanute, KS 66720	Phone 620.902.6450
	KCC District Office #4 - 2301 E. 13th Street, Hays, KS 67601-2651	Phone 785.261.6250

Group: Sawyer Well: FRAME A #1-10 (acquired on: 11/02/17 09:28:10)




Filter Type High Pass Automatic Collar Count Yes
 Manual Acoustic Velo 1250.61 ft/s Manual JTS/sec 20.2429
 Time 1824 sec
 Joints 38
 Depth 1173.82 ft



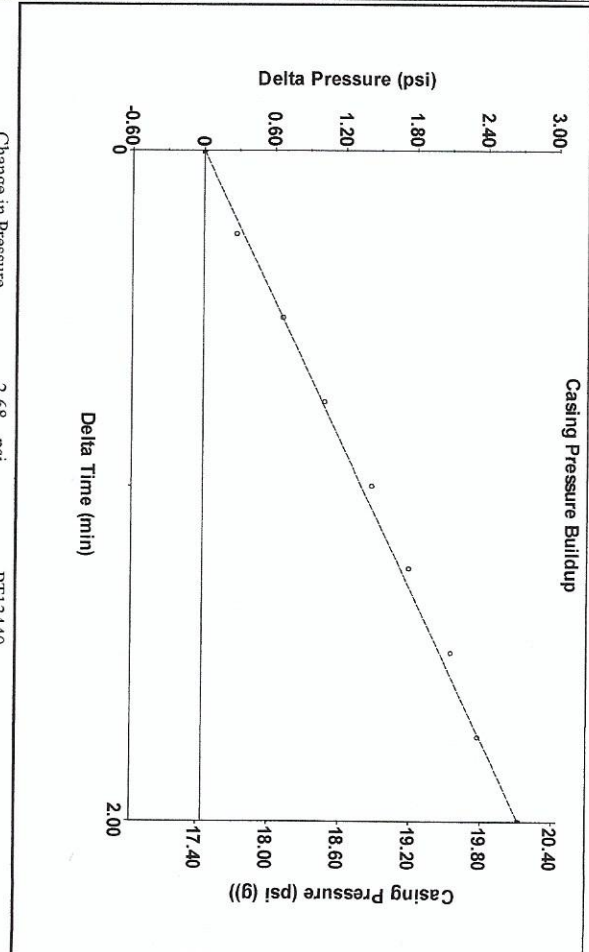
Analysis Method: Automatic

Group: Sawyer Well: FRAME A #1-10 (acquired on: 11/02/17 09:28:10)

Production	Potential	Casing Pressure	Producing
Oil -*- BBL/D	17.4 psi (g)	Annular Gas Flow 27 Mscf/D	% Liquid 30 %
Water -*- BBL/D	2.7 psi	Liquid Level Depth 1173.82 ft	
Gas -*- Mscf/D	2.00 min	Pump Intake Depth 4428.00 ft	
IPR Method PBHP/SBHP	Vogel -*- -	Formation Depth 4428.00 ft	
Production Efficiency 0.0		Acoustic Velocity 1287.08 ft/s	
Oil 40 deg API			
Water 1.05 Sp.Gr.H2O			
Gas 0.69 Sp.Gr.AIR			
Formation Submergence Total Gaseous Liquid Column HT (TYD) 3254 ft			
Equivalent Gas Free Liquid HT (TYD) 970 ft			
Acoustic Test			

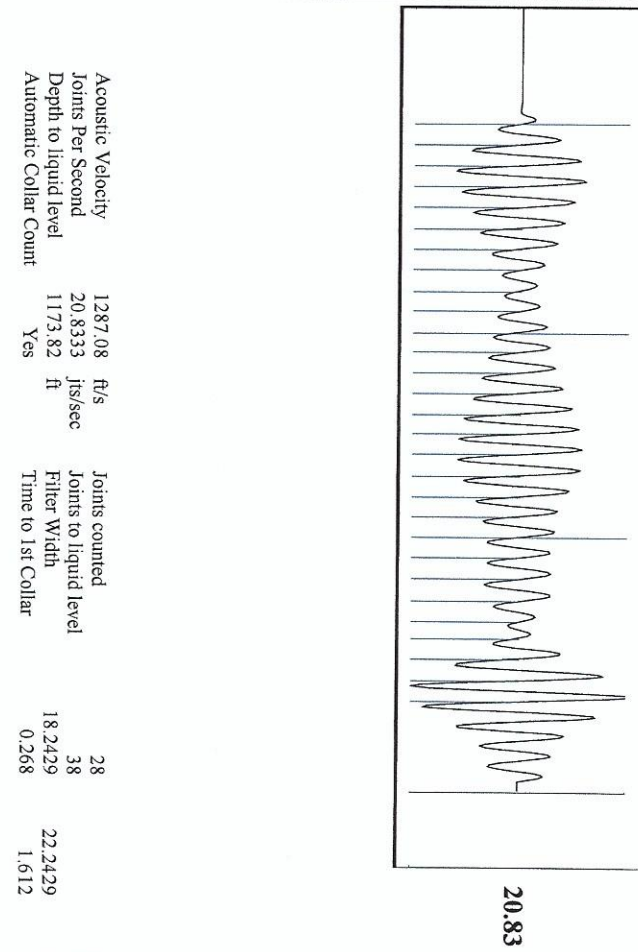


Group: Sawyer Well: FRAME A #1-10 (acquired on: 11/02/17 09:28:10)



Change in Pressure 2.68 psi PT13440
 Change in Time 2.00 min Range 0 - ? psi

Group: Sawyer Well: FRAME A #1-10 (acquired on: 11/02/17 09:28:10)



Acoustic Velocity 1287.08 ft/s Joints counted 28
 Joints Per Second 20.8333 jts/sec Joints to liquid level 38
 Depth to liquid level 1173.82 ft Filter Width 18.2429
 Automatic Collar Count Yes Time to 1st Collar 0.268 22.2429 1.612

November 14, 2017

Loveness Mpanje
F. G. Holl Company L.L.C.
9431 E CENTRAL STE 100
WICHITA, KS 67206-2563

Re: Temporary Abandonment
API 15-007-22685-00-00
FRAME A 1-10
SW/4 Sec.10-30S-13W
Barber County, Kansas

Dear Loveness Mpanje:

"Your temporary abandonment (TA) application for the well listed above has been approved. In accordance with K.A.R. 82-3-111 the TA status of this well will expire 11/14/2018.

- * If you return this well to service or plug it, please notify the District Office.
- * If you sell this well you are required to file a Transfer of Operator form, T-1.
- * If the well will remain temporarily abandoned, you must submit a new TA application, CP-111, before 11/14/2018.

You may contact me at the number above if you have questions.

Very truly yours,

Michael Maier"