



# TEMPORARY ABANDONMENT WELL APPLICATION

OPERATOR: License# \_\_\_\_\_  
 Name: \_\_\_\_\_  
 Address 1: \_\_\_\_\_  
 Address 2: \_\_\_\_\_  
 City: \_\_\_\_\_ State: \_\_\_\_\_ Zip: \_\_\_\_\_ + \_\_\_\_\_  
 Contact Person: \_\_\_\_\_  
 Phone: ( \_\_\_\_\_ ) \_\_\_\_\_  
 Contact Person Email: \_\_\_\_\_  
 Field Contact Person: \_\_\_\_\_  
 Field Contact Person Phone: ( \_\_\_\_\_ ) \_\_\_\_\_

API No. 15- \_\_\_\_\_  
 Spot Description: \_\_\_\_\_  
 \_\_\_\_\_ - \_\_\_\_\_ - \_\_\_\_\_ - \_\_\_\_\_ Sec. \_\_\_\_\_ Twp. \_\_\_\_\_ S. R. \_\_\_\_\_  E  W  
 \_\_\_\_\_ feet from  N /  S Line of Section  
 \_\_\_\_\_ feet from  E /  W Line of Section  
 GPS Location: Lat: \_\_\_\_\_, Long: \_\_\_\_\_  
(e.g. xx.xxxxx) (e.g. -xxx.xxxxx)  
 Datum:  NAD27  NAD83  WGS84  
 County: \_\_\_\_\_ Elevation: \_\_\_\_\_  GL  KB  
 Lease Name: \_\_\_\_\_ Well #: \_\_\_\_\_  
 Well Type: (check one)  Oil  Gas  OG  WSW  Other: \_\_\_\_\_  
 SWD Permit #: \_\_\_\_\_  ENHR Permit #: \_\_\_\_\_  
 Gas Storage Permit #: \_\_\_\_\_  
 Spud Date: \_\_\_\_\_ Date Shut-In: \_\_\_\_\_

	Conductor	Surface	Production	Intermediate	Liner	Tubing
Size						
Setting Depth						
Amount of Cement						
Top of Cement						
Bottom of Cement						

Casing Fluid Level from Surface: \_\_\_\_\_ How Determined? \_\_\_\_\_ Date: \_\_\_\_\_  
 Casing Squeeze(s): \_\_\_\_\_ to \_\_\_\_\_ w / \_\_\_\_\_ sacks of cement, \_\_\_\_\_ to \_\_\_\_\_ w / \_\_\_\_\_ sacks of cement. Date: \_\_\_\_\_  
(top) (bottom) (top) (bottom)  
 Do you have a valid Oil & Gas Lease?  Yes  No  
 Depth and Type:  Junk in Hole at \_\_\_\_\_  Tools in Hole at \_\_\_\_\_ Casing Leaks:  Yes  No Depth of casing leak(s): \_\_\_\_\_  
(depth) (depth)  
 Type Completion:  ALT. I  ALT. II Depth of:  DV Tool: \_\_\_\_\_ w / \_\_\_\_\_ sacks of cement  Port Collar: \_\_\_\_\_ w / \_\_\_\_\_ sack of cement  
(depth) (depth)  
 Packer Type: \_\_\_\_\_ Size: \_\_\_\_\_ Inch Set at: \_\_\_\_\_ Feet  
 Total Depth: \_\_\_\_\_ Plug Back Depth: \_\_\_\_\_ Plug Back Method: \_\_\_\_\_

**Geological Data:**

Formation Name	Formation Top	Formation Base	Completion Information
1. _____	At: _____	to _____ Feet	Perforation Interval _____ to _____ Feet or Open Hole Interval _____ to _____ Feet
2. _____	At: _____	to _____ Feet	Perforation Interval _____ to _____ Feet or Open Hole Interval _____ to _____ Feet

UNDER PENALTY OF PERJURY I HEREBY ATTEST THAT THE INFORMATION CONTAINED HEREIN IS TRUE AND CORRECT TO THE BEST OF MY KNOWLEDGE

Submitted Electronically

<b>Do NOT Write in This Space - KCC USE ONLY</b>	Date Tested: _____	Results: _____	Date Plugged: _____	Date Repaired: _____	Date Put Back in Service: _____
	Review Completed by: _____ Comments: _____				
TA Approved: <input type="checkbox"/> Yes <input type="checkbox"/> Denied Date: _____					

**Mail to the Appropriate KCC Conservation Office:**

	KCC District Office #1 - 210 E. Frontview, Suite A, Dodge City, KS 67801	Phone 620.682.7933
	KCC District Office #2 - 3450 N. Rock Road, Building 600, Suite 601, Wichita, KS 67226	Phone 316.337.7400
	KCC District Office #3 - 137 E. 21st St., Chanute, KS 66720	Phone 620.902.6450
	KCC District Office #4 - 2301 E. 13th Street, Hays, KS 67601-2651	Phone 785.261.6250

MCKAY AND MCKAY  
ATTORNEYS AT LAW  
PETROLEUM BUILDING  
214 WEST CENTRAL AVENUE  
EL DORADO, KANSAS 67042  
TELEPHONE SA 1-0200

J. B. MCKAY  
JAMES B. MCKAY, JR.

October 24, 1968

CRA, Inc.  
Post Office Box 7305  
Kansas City, Missouri 64116

Gentlemen:

Re: Lease No. 15-3000094 Davis Wreal  
West Half of the Northeast Quarter of  
Section 29, Township 1 South, Range  
18 West, in Phillips County, Kansas

I have examined:

- (1) Base abstract containing 47 entries, certified from the beginning to July 12, 1924 (abstracter's signature illegible);
- (2) Connecting supplemental abstract containing 20 entries and Probate Case No. 3912, certified to June 23, 1960, at 8:00 A.M. by Hilda A. Meyer;
- (3) Connecting supplemental abstract containing 16 entries, certified to September 24, 1968, at 4:00 P.M. by Phillips County Abstract Company, a corporation;

and I find that at the date of the last certificate, title to the above described real estate, as shown by said abstracts, was vested as follows:

Surface:

Lyle H. Davis

1/8 R.I.:

Lyle H. Davis, presumably the same person as L.H. Davis

714-744-4511

14 pgs

OCT 28 1968

7/8 W.I.:

L.H. Davis and Emma E. Davis, husband and wife -	1/32 of 7/8 O.R.
John H. Bomgardner -	1/32 of 7/8 O.R.
Lowell Hahn and Clella Hahn -	1/16 of 15/16 of 7/8 W.I.
Jerry M. Warner -	1/32 " " " " "
Donald E. Lumpkin -	1/16 " " " " "
Gloria Ford -	1/32 " " " " "
Doris Hahn -	1/16 " " " " "
Dr. C.G. Sleichter -	1/8 " " " " "
Dr. J.M. Woodhouse -	1/8 " " " " "
R.L. Budig -	1/32 " " " " "
Arthur A. Budig -	1/32 " " " " "
Leroy Duensing -	1/32 " " " " "
John S. Loughridge -	1/32 " " " " "
Kenneth Tweedy -	1/16 " " " " "
Gary L. Miller -	1/8 " " " " "
Hugh R. Bomgardner -	1/16 " " " " "
John H. Bomgardner -	1/8 " " " " "

All subject to the following:

NOTES

1. The oil and gas lease presently in effect is shown at No. 9 of Abstract 3. An Xerox copy of said lease has been submitted and examined and a brief description of the same is as follows:

Dated:	March 22, 1968.
Lessors:	L.H. Davis and Emma E. Davis, husband and wife.
Lessee:	Red Barron Productions, Inc.
Covers:	W/2 NE/4 29-1-18, Phillips County, Kansas, containing 80 acres.
Primary term:	"... until 10-1-68, and as long thereafter as oil or gas, or either of them, is produced from said land by the lessee."

CRA, Inc.  
October 24, 1968  
Page 3

Royalty:	Usual 1/8.
Delay rental:	None.
Depository:	None.
Entirety clause:	Yes.
Unitization clause:	No.
Special provision:	"It is further agreed by and between the parties hereto, lessors and lessee, that in the event a well is drilled hereunder on the premises, and that same is commercially productive, then and in that event first party shall hold a 1/32 overriding interest in this lease. In the further event that said well is not commercially productive, then second party shall leave premises in approximately the same condition as they were in prior to drilling the test well."
Recorded:	July 15, 1968, at 4:45 P.M., in Book 214, Page 283-284.

An affidavit of production which sufficiently complies with K.S.A. 55-205 is shown at No. 14.

2. You will note that the quoted special provision of the lease provides for a "1/32 overriding royalty interest in this lease." The language is ambiguous as it does not expressly appear whether the overriding royalty is intended to be 1/32 of the total production or 1/32 of 7/8. I think the latter construction would be preferred, and it is probably what the parties intended. I have therefore credited the lessors with 1/32 of 7/8 overriding royalty, and make no requirement other than that they both sign the division order before payments are released to any of the working interest owners.

3. You will note that the lessee was Red Barron Productions, Inc. The assignment from it, shown at No. 10, named "Red Barron Productions Inc." as the assignor, and the same name was used for the signature.

CRA, Inc.  
October 24, 1968  
Page 4

The correction assignment, shown at No. 15, names "Red Baron Productions Inc." as the assignor and in the acknowledgment, but the instrument was executed by "Red Barron Productions, Inc." Both assignments erroneously refer to the lease as having been executed in 1967.

These errors are not sufficiently serious to justify a requirement and are mentioned so you will know they have been considered.

4. A sufficient affidavit of possession is submitted.

REQUIREMENTS

1. An affidavit should be furnished showing that L.H. Davis, one of the lessors, is the same person as Lyle H. Davis, sole heir at law of Francis E. Davis, deceased, as shown in Probate Case No. 3912.

2. Usual division order.


JBM/es

Yours very truly,

Disposition of instruments  
examined:

Xerox copies of lease and  
correction assignment and  
original affidavit of  
possession enclosed.

Abstracts, division order  
in duplicate, and copy of this  
opinion to  
Red Barron Productions, Inc.  
P.O. Box 55  
Phillipsburg, Kansas 67661



**CIKANEK LAW OFFICE**  
P.O. BOX 517  
405 Main Street  
STOCKTON, KANSAS 67669

July 7, 2005

**COPY**

NCRA  
1391 Iron Horse Road  
P.O. Box 1404  
McPherson, KS 67460

RE: Davis C Lease 2002; Lease No. 20094  
W/2 NE/4 of 29-1-18, Phillips County, KS

Ladies and Gentlemen:

This will supplement your prior division order effective June, 1994, on the above referenced lease. Brett T. Nowak wrote Pat Cochran at NPF Energy Corporation in California a letter dated June 1, 2005, indicating that due to the lack of sales on the lease an undated division order opinion would be necessary. He referred to the lease as Davis C - 50164.

I have examined records of the Phillips County Register of Deeds, Clerk of the Court and Phillips County Treasurer's Office with respect to the W/2 NE/4 of 29-1-18, from June of 1994, to June 13, 2005, at 7:00 A.M. As a result of my examination, the records still show the entire net revenue working interest shown in your division order as owned by Pat H. Cochran and Nancy J. Cochran. I have not verified the interest but your prior division order interest showed .82031250 net revenue working interest. That has not changed of record since 1994.

Due to the fact that production had ceased for a period of time, a Ratification of the 1968 Oil and Gas Lease was obtained by all of the present mineral owners. That Ratification resolves the issue of whether or not the lease can still be produced by Pat Cochran and NPF Energy.

With respect to the royalty and overriding royalty interests, there have been some minor changes. The interest of the Jean M. Ferguson Revocable Trust No. 1 dated June 2, 1995, Loren L. Ferguson, Trustee, has a current mailing address of 342 E. Santa Fe Road, Phillipsburg, Kansas 67661. The royalty interest and overriding royalty interest attributed to that interest have stayed the same.

The overriding royalty interest owned by the Pamela Y. Krueger Trust dated June 15, 2000, has not changed according to the records.

The Ilene R. Kozisek interest has changed. Her royalty interest and overriding royalty interest is now owned by Ilene R. Kozisek and Donald J. Kozisek, Trustees of the Ilene R. Kozisek Revocable Trust under agreement dated January 18, 1989.

The royalty interest and overriding royalty interest shown as being owned by Katherine M. Davis has been transferred to her trust. The ownership of both the royalty and the override are now owned by Katherine M. Davis, Trustee of the Katherine M. Davis Living Trust dated August 6, 2002.

There has been no change in the ownership of the royalty interest or the overriding royalty interest for Gerald W. Bredemeier and John F. Davis.

The information pertaining to the royalty and overriding royalty interests were taken off of a February 15, 2002, NCRA division order which had been forwarded to the Phillips County Appraisers Office. The changes set forth herein as to the royalty interest and overriding royalty interest were changes to that particular division order.

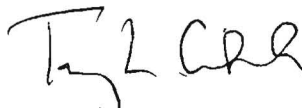
The Phillips County Treasurer's Office indicates that taxes for 2004 and all prior years are paid in full. No requirement will be made with respect to taxes regarding this property.

Given the Ratification of Lease by the mineral/royalty owners, it would appear that your concerns regarding the payment based on prior division orders have been taken care of. Enclosed with this opinion is a copy of the recorded Ratification of Lease. Based on the Ratification and the information contained in this opinion, you can update your division orders pertaining to the above described lease and the division orders for Pat H. Cochran and Nancy J. Cochran can be forwarded to P.O. Box 3827, Tustin, California 92781-3824. Subject to the one change of address, the remaining division orders can be forwarded to the parties in your 2002 division order. I do remind you that this is not a complete examination of the records or a complete division order title opinion. This opinion relies on your June, 1994, division order and the subsequent check of the records from that date forward to the date specified in this opinion. If you have any questions regarding this opinion or I can be of further assistance, feel free to contact me.

Very truly yours,

CIKANEK LAW OFFICE

By:



Terry L. Cikanek

TLC/dew  
pc: Pat Cochran

RATIFICATION OF LEASE

KNOW ALL MEN BY THESE PRESENTS THAT:

The undersigned, for and in consideration of the sum of One Dollar in hand paid, the receipt whereof is hereby acknowledged, do hereby ratify, approve, confirm and adopt that certain oil and gas lease dated March 22, 1968, from L.H. Davis and Emma E. Davis, husband and wife, as Lessors, to Red Barron Productions, Inc., as Lessee, recorded in book 214, pages 283-284 of the records of Phillips County, Kansas, insofar as said lease covered the following described land in Phillips County, Kansas, to-wit:

The West Half of the Northeast Quarter (W/2 NE/4) of Section 29, Township 1, Range 18, Phillips County, Kansas

And now acknowledge the same to be in full force and effect according to the terms and provisions thereof as to the W/2 NE/4 of Section 29, Township 1, Range 18, Phillips County, Kansas, as though there had been no lapse in production on said lease. The purpose of this Ratification is to continue the term of the Oil and Gas Lease set forth above.

This Ratification is dated this 15<sup>th</sup> day of June, 2005, with the intent that this execution relate back to the 22<sup>nd</sup> of March, 1968, as to the W/2 NE/4 of 29-1-18.

Gerald W. Bredemeier  
Gerald W. Bredemeier

Lois Miller  
Lois Miller, Spouse of  
Gerald W. Bredemeier

John F. Davis  
John F. Davis

Carman L. Davis  
Carman L. Davis

Katherine M. Davis  
Katherine M. Davis, Trustee of the  
Katherine M. Davis Living Trust  
Dated August 6, 2002

Loren L. Ferguson  
Loren L. Ferguson, Trustee of the  
Jean M. Ferguson Revocable Trust  
#1 dated June 2, 1995

Ilene R. Kozisek  
Ilene R. Kozisek, Trustee of the  
Ilene R. Kozisek Revocable Trust  
U/A January 18, 1989

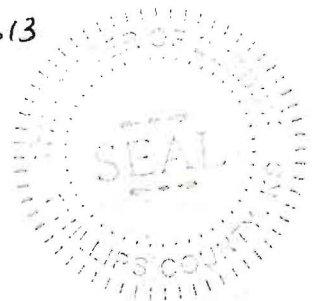
Donald J. Kozisek  
Donald J. Kozisek, Trustee of the  
Ilene R. Kozisek Revocable Trust  
U/A/ January 18, 1989

Witnessed   
Direct   
Indirect   
Margin

STATE OF KANSAS }  
PHILLIPS COUNTY } SS

Filed for record on the 29<sup>th</sup> day of  
June A.D., 2005 at 9:10 A. M., and  
duly recorded in Book 360 page 611-613

Robert Keese  
REGISTER OF DEEDS



\$ 10.00 + \$ 6.00 = \$ 16.00

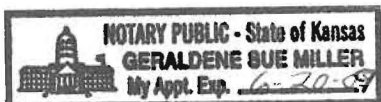


ACKNOWLEDGMENT

STATE OF Kansas )  
COUNTY OF Phillips ) ss:

Before me, the undersigned, a Notary Public, in and for said County and State, on this 17 day of June, 2005, personally appeared Gerald W. Bredemeier and Lois Miller, husband and wife, to me known to be the identical persons who executed the within and foregoing instrument and acknowledged to me that they executed the same as their free and voluntary act and deed for the uses and purposes therein set forth.

Given under my hand and seal the day and year last above written.




Geraldene Sue Miller  
Notary Public

ACKNOWLEDGMENT

STATE OF Kansas )  
COUNTY OF Wood ) ss:

Before me, the undersigned, a Notary Public, in and for said County and State, on this 20 day of June, 2005, personally appeared John F. Davis and Carman L. Davis, husband and wife, to me known to be the identical persons who executed the within and foregoing instrument and acknowledged to me that they executed the same as their free and voluntary act and deed for the uses and purposes therein set forth.

Given under my hand and seal the day and year last above written.




Carmen Johnson  
Notary Public

ACKNOWLEDGMENT

STATE OF Kansas )  
COUNTY OF Phillips ) ss:

The foregoing instrument was acknowledged before me this 27<sup>th</sup> day of June, 2005, by Katherine M. Davis, as Trustee of the Katherine M. Davis Living Trust dated August 6, 2002, on behalf of said trust.



Deborah Fawver  
Notary Public

ACKNOWLEDGMENT

STATE OF Kansas )  
COUNTY OF Phillips ) ss:

The foregoing instrument was acknowledged before me this 17th day of June, 2005, by Loren L. Ferguson, as Trustee of the Jean M. Ferguson Revocable Trust #1 dated June 2, 1995, on behalf of said trust.




Geraldene Sue Miller  
Notary Public

ACKNOWLEDGMENT

STATE OF Kansas )  
COUNTY OF Ellsworth ) ss:

The foregoing instrument was acknowledged before me this 24th day of June, 2005, by Ilene R. Kozisek and Donald J. Kozisek, as Trustees of the Ilene R. Kozisek Revocable Trust under agreement dated January 18, 1989, on behalf of said trust.



Dianna J. Vanek  
Notary Public

Conservation Division  
District Office No. 4  
2301 E. 13th Street  
Hays, KS 67601-2651



Phone: 785-261-6250  
Fax: 785-625-0564  
<http://kcc.ks.gov/>

Pat Apple, Chairman  
Shari Feist Albrecht, Commissioner  
Jay Scott Emler, Commissioner

Sam Brownback, Governor

November 17, 2017

PAT COCHRAN  
NPF Energy Corporation  
PO BOX 3827  
TUSTIN, CA 92781-3827

Re: Temporary Abandonment  
API 15-147-20047-00-00  
WREAL 1  
NE/4 Sec.29-01S-18W  
Phillips County, Kansas

Dear PAT COCHRAN:

"Your temporary abandonment (TA) application for the well listed above has been approved. In accordance with K.A.R. 82-3-111 the TA status of this well will expire 11/17/2018.

- \* If you return this well to service or plug it, please notify the District Office.
- \* If you sell this well you are required to file a Transfer of Operator form, T-1.
- \* If the well will remain temporarily abandoned, you must submit a new TA application, CP-111, before 11/17/2018.

You may contact me at the number above if you have questions.

Very truly yours,

RICHARD WILLIAMS "