



TEMPORARY ABANDONMENT WELL APPLICATION

OPERATOR: License# _____
 Name: _____
 Address 1: _____
 Address 2: _____
 City: _____ State: _____ Zip: _____ + _____
 Contact Person: _____
 Phone: (_____) _____
 Contact Person Email: _____
 Field Contact Person: _____
 Field Contact Person Phone: (_____) _____

API No. 15- _____
 Spot Description: _____
 _____ - _____ - _____ - _____ Sec. _____ Twp. _____ S. R. _____ E W
 _____ feet from N / S Line of Section
 _____ feet from E / W Line of Section
 GPS Location: Lat: _____, Long: _____
(e.g. xx.xxxxx) (e.g. -xxx.xxxxx)
 Datum: NAD27 NAD83 WGS84
 County: _____ Elevation: _____ GL KB
 Lease Name: _____ Well #: _____
 Well Type: (check one) Oil Gas OG WSW Other: _____
 SWD Permit #: _____ ENHR Permit #: _____
 Gas Storage Permit #: _____
 Spud Date: _____ Date Shut-In: _____

	Conductor	Surface	Production	Intermediate	Liner	Tubing
Size						
Setting Depth						
Amount of Cement						
Top of Cement						
Bottom of Cement						

Casing Fluid Level from Surface: _____ How Determined? _____ Date: _____
 Casing Squeeze(s): _____ to _____ w / _____ sacks of cement, _____ to _____ w / _____ sacks of cement. Date: _____
(top) (bottom) (top) (bottom)
 Do you have a valid Oil & Gas Lease? Yes No
 Depth and Type: Junk in Hole at _____ Tools in Hole at _____ Casing Leaks: Yes No Depth of casing leak(s): _____
(depth) (depth)
 Type Completion: ALT. I ALT. II Depth of: DV Tool: _____ w / _____ sacks of cement Port Collar: _____ w / _____ sack of cement
(depth) (depth)
 Packer Type: _____ Size: _____ Inch Set at: _____ Feet
 Total Depth: _____ Plug Back Depth: _____ Plug Back Method: _____

Geological Data:

Formation Name	Formation Top	Formation Base	Completion Information
1. _____	At: _____	to _____ Feet	Perforation Interval _____ to _____ Feet or Open Hole Interval _____ to _____ Feet
2. _____	At: _____	to _____ Feet	Perforation Interval _____ to _____ Feet or Open Hole Interval _____ to _____ Feet

UNDER PENALTY OF PERJURY I HEREBY ATTEST THAT THE INFORMATION CONTAINED HEREIN IS TRUE AND CORRECT TO THE BEST OF MY KNOWLEDGE

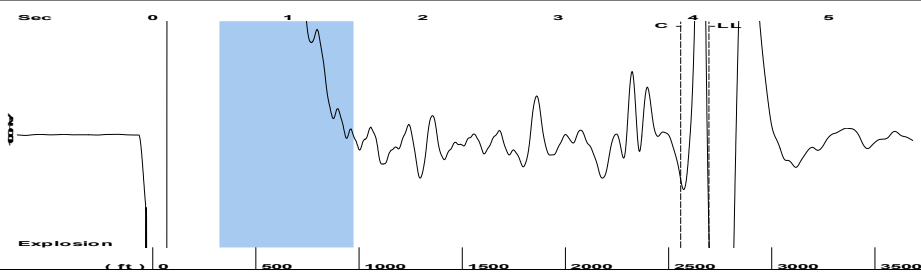
Submitted Electronically

Do NOT Write in This Space - KCC USE ONLY	Date Tested: _____	Results: _____	Date Plugged: _____	Date Repaired: _____	Date Put Back in Service: _____
	Review Completed by: _____ Comments: _____				
TA Approved: <input type="checkbox"/> Yes <input type="checkbox"/> Denied Date: _____					

Mail to the Appropriate KCC Conservation Office:

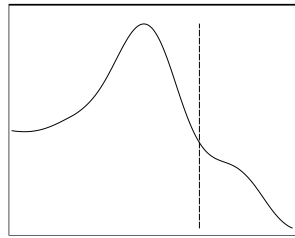
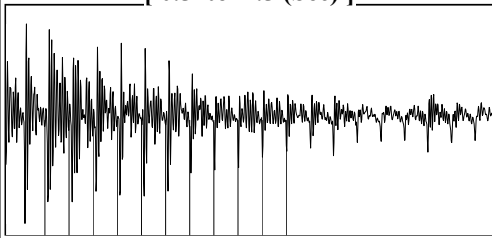
	KCC District Office #1 - 210 E. Frontview, Suite A, Dodge City, KS 67801	Phone 620.682.7933
	KCC District Office #2 - 3450 N. Rock Road, Building 600, Suite 601, Wichita, KS 67226	Phone 316.337.7400
	KCC District Office #3 - 137 E. 21st St., Chanute, KS 66720	Phone 620.902.6450
	KCC District Office #4 - 2301 E. 13th Street, Hays, KS 67601-2651	Phone 785.261.6250

Group: TA'D Well: McWilliams B-1 (acquired on: 11/30/17 14:29:32)



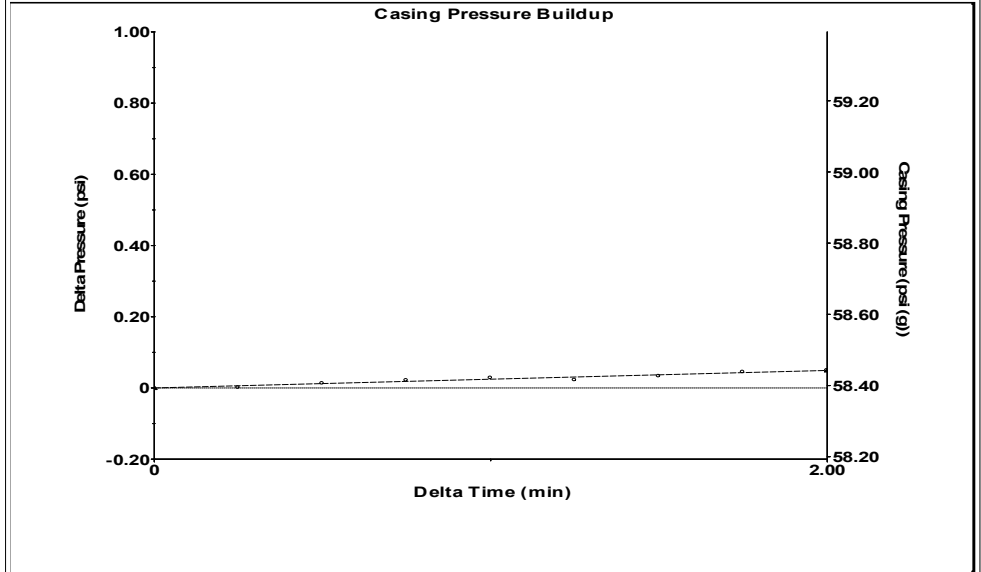
Filter Type High Pass Automatic Collar Count Yes Time 4.117 sec
 Manual Acoustic Veloc 1278.23 ft/s Manual JTS/sec 20.1613 Joints 85.0151 Jts
 Depth 2694.98 ft

[0.5 to 1.5 (Sec)]



Analysis Method: Automatic

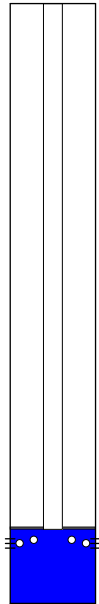
Group: TA'D Well: McWilliams B-1 (acquired on: 11/30/17 14:29:32)



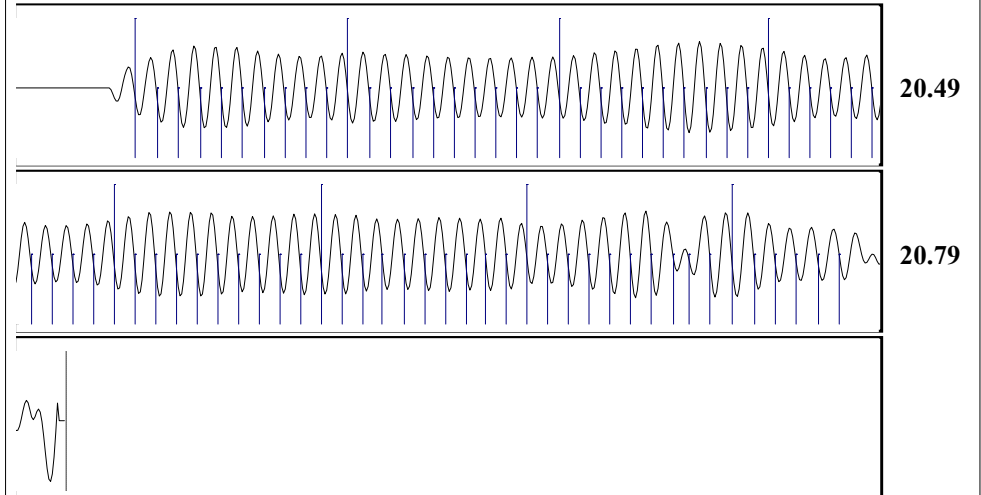
Change in Pressure 0.05 psi PT8746
 Change in Time 2.00 min Range 0 - ? psi

Group: TA'D Well: McWilliams B-1 (acquired on: 11/30/17 14:29:32)

Production		Potential		Casing Pressure		Producing	
Oil	- * -	- * -	BBL/D	58.4	psi (g)	Annular	
Water	- * -	- * -	BBL/D	Casing Pressure Buildup		Gas Flow	
Gas	- * -	- * -	Mscf/D	0.049	psi	2.00	min
IPR Method		Vogel		Gas/Liquid Interface Pressure		% Liquid	
PBHP/SBHP	- * -	- * -		63.1	psi (g)	99	%
Production Efficiency	0.0			Liquid Level Depth			
Oil	40 deg.API			2694.98		ft	
Water	1.05 Sp.Gr.H2O			Pump Intake Depth			
Gas	0.69 Sp.Gr.AIR			2709.00		ft	
Acoustic Velocity		1309.2 ft/s		Formation Depth		2790.00 ft	
Formation Submergence				14 ft			
Total Gaseous Liquid Column HT (TVD)				14 ft			
Equivalent Gas Free Liquid HT (TVD)							
Acoustic Test							



Group: TA'D Well: McWilliams B-1 (acquired on: 11/30/17 14:29:32)



Acoustic Velocity 1309.2 ft/s Joints counted 75
 Joints Per Second 20.6498 jts/sec Joints to liquid level 85.0151
 Depth to liquid level 2694.98 ft Filter Width 18.1613 22.1613
 Automatic Collar Count Yes Time to 1st Collar 0.276 3.908

Conservation Division
District Office No. 1
210 E. Frontview, Suite A
Dodge City, KS 67801



Phone: 620-682-7933
<http://kcc.ks.gov/>

Pat Apple, Chairman
Shari Feist Albrecht, Commissioner
Jay Scott Emler, Commissioner

Sam Brownback, Governor

December 05, 2017

Katherine McClurkan
Merit Energy Company, LLC
13727 Noel Road, Suite 1200
Dallas, TX 75240

Re: Temporary Abandonment
API 15-055-00461-00-00
McWilliams B 1
NW/4 Sec.33-24S-33W
Finney County, Kansas

Dear Katherine McClurkan:

"Your temporary abandonment (TA) application for the well listed above has been approved. In accordance with K.A.R. 82-3-111 the TA status of this well will expire 12/05/2018.

- * If you return this well to service or plug it, please notify the District Office.
- * If you sell this well you are required to file a Transfer of Operator form, T-1.
- * If the well will remain temporarily abandoned, you must submit a new TA application, CP-111, before 12/05/2018.

You may contact me at the number above if you have questions.

Very truly yours,

Michael Maier"