For KCC Use:
Effective Date: 03/05/2018
District # 4
SGA? [X] Yes [ ] No

KANSAS CORPORATION COMMISSION
OIL & GAS CONSERVATION DIVISION

Form C-1
March 2010
Form must be Typed
Form must be Signed
All blanks must be Filled

NOTICE OF INTENT TO DRILL

Must be approved by KCC five (5) days prior to commencing well

Form KSONA-1, Certification of Compliance with the Kansas Surface Owner Notification Act, MUST be submitted with this form.

Expected Spud Date: 03/07/2018 (month day year)

OPERATOR: License# 4247
Name: Dolomite Resources Corporation
Address 1: 2250 N ROCK RD
Address 2: NO. 118-I
City: WICHITA State: KS Zip: 67226 + 2325
Contact Person: Tom Pronold
Phone: 316-461-8127

CONTRACTOR: License# 30606
Name: Murfin Drilling Co., Inc.

Well Drilled For:		*Well Class:*	*Type Equipment:*
[X] Oil	[ ] Enh Rec	[ ] Infield	[X] Mud Rotary
[ ] Gas	[ ] Storage	[ ] Pool Ext.	[ ] Air Rotary
	[ ] Disposal	[X] Wildcat	[ ] Cable
[ ] Seismic ; ____ # of Holes		[ ] Other	

[ ] Other: ____

[ ] If OWWO: old well information as follows:

Operator: ____
Well Name: ____
Original Completion Date: ____ Original Total Depth: ____

Directional, Deviated or Horizontal wellbore? [ ] Yes [X] No
If Yes, true vertical depth: ____
Bottom Hole Location: ____
KCC DKT #: ____

Spot Description: ____
____ - ____ - ____ - NW Sec. 6 Twp. 11 S. R. 25 [ ] E [X] W
(Q/Q/Q/Q)
691 feet from [X] N / [ ] S Line of Section
1650 feet from [ ] E / [X] W Line of Section
Is SECTION: [ ] Regular [X] Irregular?

*(**Note:** Locate well on the Section Plat on reverse side)*

County: Trego
Lease Name: Walsh Well #: SBM 6-1
Field Name: Unnamed
Is this a Prorated / Spaced Field? [ ] Yes [X] No
Target Formation(s): Mississippian
Nearest Lease or unit boundary line (in footage): 691
Ground Surface Elevation: 2438 Surveyed feet MSL
Water well within one-quarter mile: [ ] Yes [X] No
Public water supply well within one mile: [ ] Yes [X] No
Depth to bottom of fresh water: 150
Depth to bottom of usable water: 1150
Surface Pipe by Alternate: [ ] I [X] II
Length of Surface Pipe Planned to be set: 200
Length of Conductor Pipe (if any): ____
Projected Total Depth: 4400
Formation at Total Depth: Mississippian
Water Source for Drilling Operations:
[ ] Well [X] Farm Pond [ ] Other: ____
DWR Permit #: ____
*(**Note:** Apply for Permit with DWR [ ])*
Will Cores be taken? [ ] Yes [X] No
If Yes, proposed zone: ____

AFFIDAVIT

The undersigned hereby affirms that the drilling, completion and eventual plugging of this well will comply with K.S.A. 55 et. seq.

It is agreed that the following minimum requirements will be met:

1. Notify the appropriate district office ***prior*** to spudding of well;
2. A copy of the approved notice of intent to drill ***shall be*** posted on each drilling rig;
3. The minimum amount of surface pipe as specified below ***shall be set*** by circulating cement to the top; in all cases surface pipe ***shall be set*** through all unconsolidated materials plus a minimum of 20 feet into the underlying formation.
4. If the well is dry hole, an agreement between the operator and the district office on plug length and placement is necessary ***prior to plugging;***
5. The appropriate district office will be notified before well is either plugged or production casing is cemented in;
6. If an ALTERNATE II COMPLETION, production pipe shall be cemented from below any usable water to surface within ***120 DAYS*** of spud date. Or pursuant to Appendix "B" - Eastern Kansas surface casing order #133,891-C, which applies to the KCC District 3 area, alternate II cementing must be completed within 30 days of the spud date or the well shall be plugged. ***In all cases, NOTIFY district office*** prior to any cementing.

Submitted Electronically

For KCC Use ONLY
API # 15 - 15-195-23044-00-00
Conductor pipe required 0 feet
Minimum surface pipe required 200 feet per ALT. [ ] I [X] II
Approved by: Rick Hestermann 02/28/2018
This authorization expires: 02/28/2019
(This authorization void if drilling not started within 12 months of approval date.)

Spud date: ____ Agent: ____

Remember to:

- File Certification of Compliance with the Kansas Surface Owner Notification Act (KSONA-1) with Intent to Drill;
- File Drill Pit Application (form CDP-1) with Intent to Drill;
- File Completion Form ACO-1 within 120 days of spud date;
- File acreage attribution plat according to field proration orders;
- Notify appropriate district office 48 hours prior to workover or re-entry;
- Submit plugging report (CP-4) after plugging is completed (within 60 days);
- Obtain written approval before disposing or injecting salt water.
- If well will not be drilled or permit has expired (See: authorized expiration date) please check the box below and return to the address below.

[ ] **Well will not be drilled or Permit Expired** Date: ____
Signature of Operator or Agent:

6 11 25 [ ] E [X] W

Side Two

For KCC Use ONLY
API # 15 - 15-195-23044-00-00

IN ALL CASES PLOT THE INTENDED WELL ON THE PLAT BELOW

In all cases, please fully complete this side of the form. Include items 1 through 5 at the bottom of this page.

Operator: Dolomite Resources Corporation
Lease: Walsh
Well Number: SBM 6-1
Field: Unnamed

Number of Acres attributable to well: _____
QTR/QTR/QTR/QTR of acreage: _____ - _____ - _____ - NW

Location of Well: County: Trego
691 feet from ☒ N / ☐ S Line of Section
1650 feet from ☐ E / ☒ W Line of Section
Sec. 6 Twp. 11 S. R. 25 ☐ E ☒ W

Is Section: ☐ Regular or ☒ Irregular

If Section is Irregular, locate well from nearest corner boundary.
Section corner used: ☐ NE ☒ NW ☐ SE ☐ SW

PLAT

Show location of the well. Show footage to the nearest lease or unit boundary line. Show the predicted locations of lease roads, tank batteries, pipelines and electrical lines, as required by the Kansas Surface Owner Notice Act (House Bill 2032). You may attach a separate plat if desired.

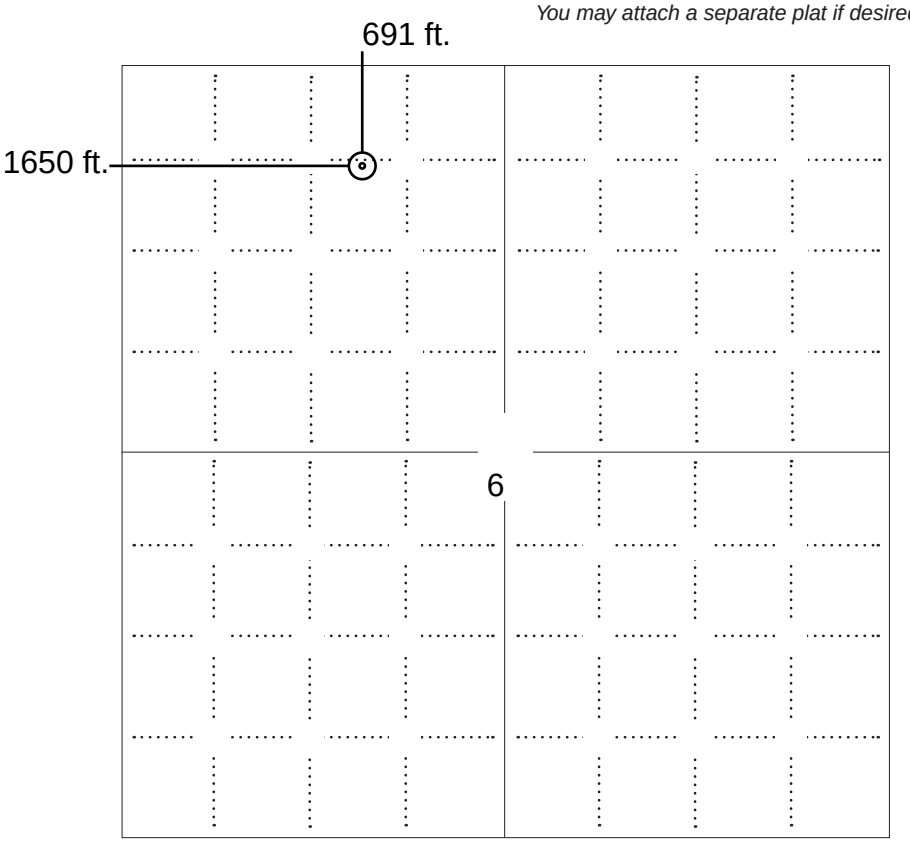

LEGEND

- Well Location
- Tank Battery Location
- Pipeline Location
- Electric Line Location
- Lease Road Location

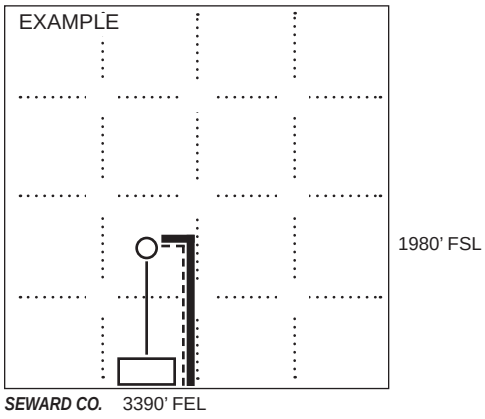

NOTE: In all cases locate the spot of the proposed drilling locaton.

In plotting the proposed location of the well, *you must show*:

1. The manner in which you are using the depicted plat by identifying section lines, i.e. 1 section, 1 section with 8 surrounding sections, 4 sections, etc.
2. The distance of the proposed drilling location from the south / north and east / west outside section lines.
3. The distance to the nearest lease or unit boundary line (in footage).
4. If proposed location is located within a prorated or spaced field a certificate of acreage attribution plat must be attached: (C0-7 for oil wells; CG-8 for gas wells).
5. The predicted locations of lease roads, tank batteries, pipelines, and electrical lines.

KANSAS CORPORATION COMMISSION
OIL & GAS CONSERVATION DIVISION

Form CDP-1
May 2010
Form must be Typed

APPLICATION FOR SURFACE PIT

Submit in Duplicate

Operator Name: Dolomite Resources Corporation
License Number: 4247

Operator Address: 2250 N ROCK RD NO. 118-I WICHITA KS 67226

Contact Person: Tom Pronold
Phone Number: 316-461-8127

Lease Name & Well No.: Walsh SBM 6-1

Pit Location (QQQQ): ____ - ____ - ____ - NW

Sec. 6 Twp. 11 R. 25 ☐ East ☒ West

691 Feet from ☒ North / ☐ South Line of Section

1650 Feet from ☐ East / ☒ West Line of Section

Trego County

Type of Pit:
☐ Emergency Pit ☐ Burn Pit
☐ Settling Pit ☒ Drilling Pit
☐ Workover Pit ☐ Haul-Off Pit
(If WP Supply API No. or Year Drilled)

Pit is:
☒ Proposed ☐ Existing
If Existing, date constructed:

Pit capacity: 4364 (bbls)

Is the pit located in a Sensitive Ground Water Area? ☒ Yes ☐ No

Chloride concentration: ____ mg/l
(For Emergency Pits and Settling Pits only)

Is the bottom below ground level? ☒ Yes ☐ No

Artificial Liner? ☐ Yes ☒ No

How is the pit lined if a plastic liner is not used?
Lined with clay

Pit dimensions (all but working pits): 70 Length (feet) 70 Width (feet) ☐ N/A: Steel Pits

Depth from ground level to deepest point: 5 (feet) ☐ No Pit

If the pit is lined give a brief description of the liner material, thickness and installation procedure.

Describe procedures for periodic maintenance and determining liner integrity, including any special monitoring.

Distance to nearest water well within one-mile of pit:
2990 feet Depth of water well 60 feet

Depth to shallowest fresh water 20 feet.
Source of information:
☐ measured ☐ well owner ☐ electric log ☒ KDWR

Emergency, Settling and Burn Pits ONLY:

Producing Formation: ____

Number of producing wells on lease: ____

Barrels of fluid produced daily: ____

Does the slope from the tank battery allow all spilled fluids to flow into the pit? ☐ Yes ☐ No

Drilling, Workover and Haul-Off Pits ONLY:

Type of material utilized in drilling/workover: Fresh Mud

Number of working pits to be utilized: 3

Abandonment procedure: Allow liquid to evaporate and dry then backfill.

Drill pits must be closed within 365 days of spud date.

Submitted Electronically

KCC OFFICE USE ONLY

☐ Liner ☐ Steel Pit ☒ RFAC ☐ RFAS

Date Received: 02/28/2018 Permit Number: 15-195-23044-00-00 Permit Date: 02/28/2018 Lease Inspection: ☒ Yes ☐ No

KANSAS CORPORATION COMMISSION
OIL & GAS CONSERVATION DIVISION

Form KSONA-1
January 2014
Form Must Be Typed
Form must be Signed
All blanks must be Filled

CERTIFICATION OF COMPLIANCE WITH THE KANSAS SURFACE OWNER NOTIFICATION ACT

This form must be submitted with all Forms C-1 (Notice of Intent to Drill); CB-1 (Cathodic Protection Borehole Intent); T-1 (Request for Change of Operator Transfer of Injection or Surface Pit Permit); and CP-1 (Well Plugging Application). Any such form submitted without an accompanying Form KSONA-1 will be returned.

Select the corresponding form being filed: ☒ **C-1** (Intent) ☐ **CB-1** (Cathodic Protection Borehole Intent) ☐ **T-1** (Transfer) ☐ **CP-1** (Plugging Application)

OPERATOR: License # 4247
Name: Dolomite Resources Corporation
Address 1: 2250 N ROCK RD
Address 2: NO. 118-I
City: WICHITA State: KS Zip: 67226 + 2325
Contact Person: Tom Pronold
Phone: (316) 4618127 Fax: ( )
Email Address: tpronold@sbcglobal.net

Well Location:
___ - ___ - ___ - NW Sec. 6 Twp. 11 S. R. 25 ☐ East ☒ West
County: Trego
Lease Name: Walsh Well #: SBM 6-1

If filing a Form T-1 for multiple wells on a lease, enter the legal description of the lease below:

Surface Owner Information:
Name: Rebecca Walsh-Evans
Address 1: 2413 Old Mill Road
Address 2:
City: Marion State: KS Zip: 66861 +

When filing a Form T-1 involving multiple surface owners, attach an additional sheet listing all of the information to the left for each surface owner. Surface owner information can be found in the records of the register of deeds for the county, and in the real estate property tax records of the county treasurer.

If this form is being submitted with a Form C-1 (Intent) or CB-1 (Cathodic Protection Borehole Intent), you must supply the surface owners and the KCC with a plat showing the predicted locations of lease roads, tank batteries, pipelines, and electrical lines. The locations shown on the plat are preliminary non-binding estimates. The locations may be entered on the Form C-1 plat, Form CB-1 plat, or a separate plat may be submitted.

Select one of the following:

☒ I certify that, pursuant to the Kansas Surface Owner Notice Act (House Bill 2032), I have provided the following to the surface owner(s) of the land upon which the subject well is or will be located: 1) a copy of the Form C-1, Form CB-1, Form T-1, or Form CP-1 that I am filing in connection with this form; 2) if the form being filed is a Form C-1 or Form CB-1, the plat(s) required by this form; and 3) my operator name, address, phone number, fax, and email address.

☐ I have not provided this information to the surface owner(s). I acknowledge that, because I have not provided this information, the KCC will be required to send this information to the surface owner(s). To mitigate the additional cost of the KCC performing this task, I acknowledge that I must provide the name and address of the surface owner by filling out the top section of this form and that I am being charged a $30.00 handling fee, payable to the KCC, which is enclosed with this form.

If choosing the second option, submit payment of the $30.00 handling fee with this form. If the fee is not received with this form, the KSONA-1 form and the associated Form C-1, Form CB-1, Form T-1, or Form CP-1 will be returned.

Submitted Electronically

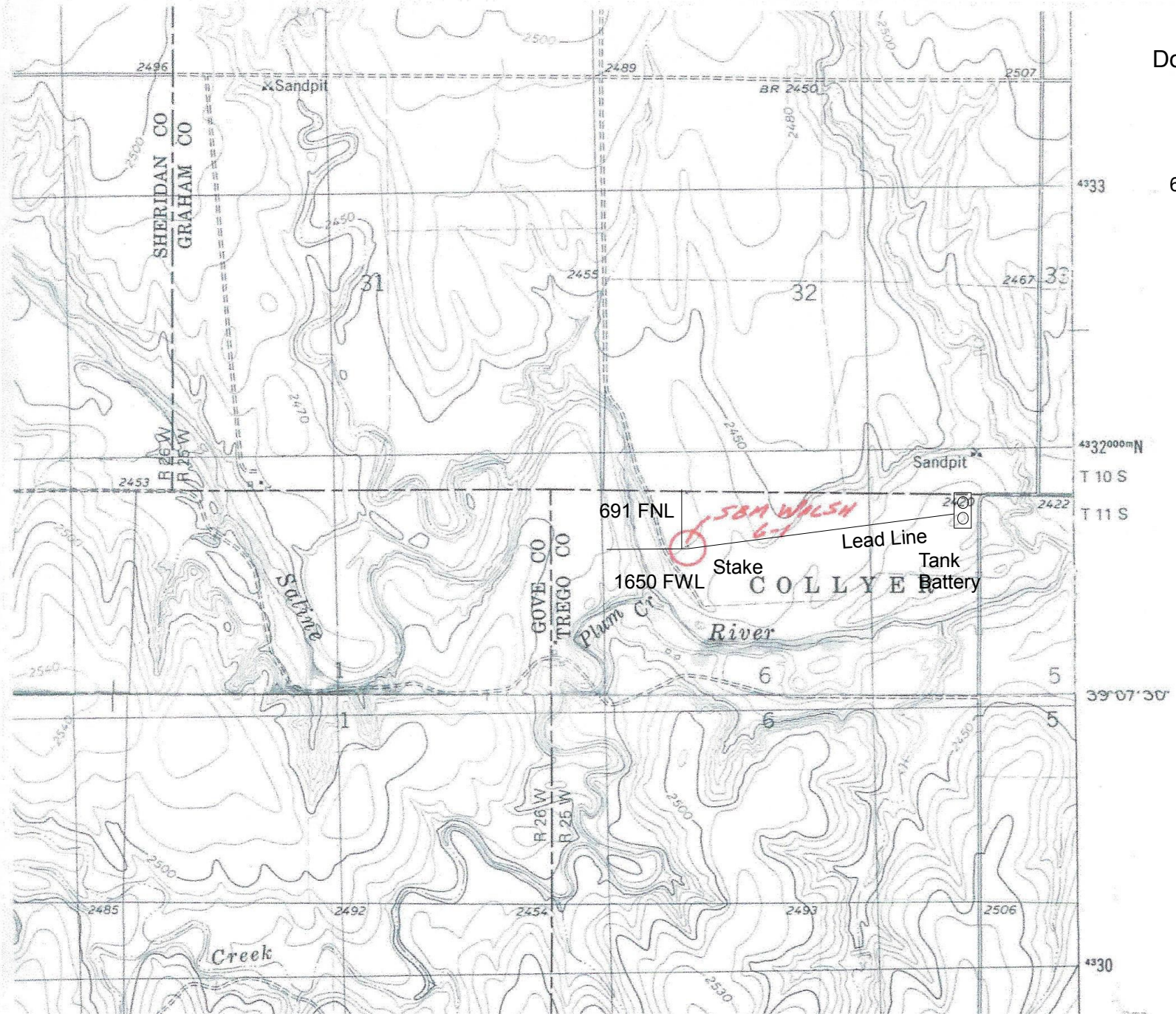

Dolomite Resources Corporation

Walsh SBM 6-1
691' FNL 1650' FWL
Sec. 6 T11S R25W

Trego County, KS

February 2018

DOLOMITE RESOURCES CORPORATION
SBM WALSH LEASE
NW. 1/4. SECTION 6. T11S. R25W
TREGO COUNTY. KANSAS

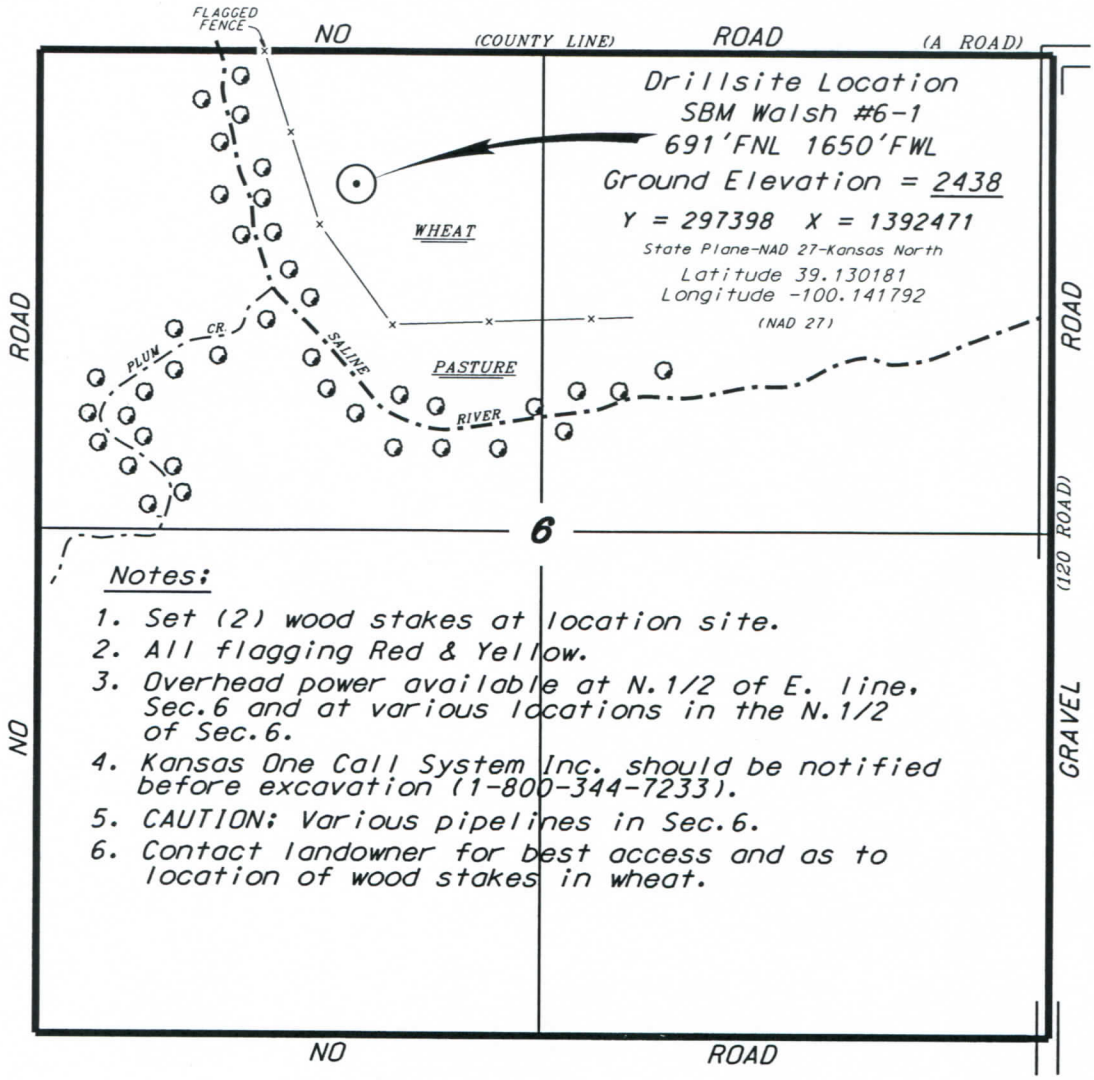

Notes:

1. Set (2) wood stakes at location site.
2. All flagging Red & Yellow.
3. Overhead power available at N.1/2 of E. line. Sec.6 and at various locations in the N.1/2 of Sec.6.
4. Kansas One Call System Inc. should be notified before excavation (1-800-344-7233).
5. CAUTION: Various pipelines in Sec.6.
6. Contact landowner for best access and as to location of wood stakes in wheat.

* Ingress and egress to location as shown on this plat is per usage only and may not be legally opened for public use. Contact landowner, tenant and county road department for access.

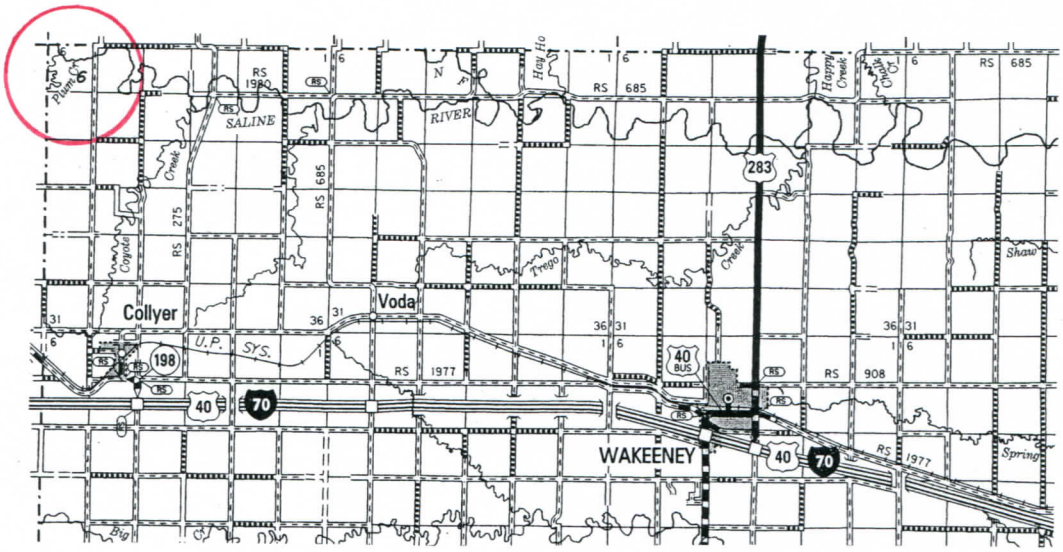

* Controlling data is based upon the best maps and photographs available to us and upon a regular section of land containing 640 acres.

* Approximate section lines were determined using the normal standard of care of oilfield surveyors practicing in the state of Kansas. The section corners, which establish the precise section lines, were not necessarily located, and the exact location of the drillsite location in the section is not guaranteed. Therefore, the operator securing this service and accepting this plat and all other parties relying thereon agree to hold Central Kansas Oilfield Services, Inc., its officers and employees harmless from all losses, costs and expenses and said entities released from any liability from incidental or consequential damages

* Elevations derived from National Geodetic Vertical Datum.

Date February 19, 2018

CENTRAL KANSAS OILFIELD SERVICES, INC. (620)792-1977

Conservation Division
266 N. Main St., Ste. 220
Wichita, KS 67202-1513

Kansas
Corporation Commission

Phone: 316-337-6200
Fax: 316-337-6211
http://kcc.ks.gov

Shari Feist Albrecht, Chair
Jay Scott Emler, Commissioner
Pat Apple, Commissioner

Governor Jeff Colyer, M.D.

February 28, 2018

Tom Pronold
Dolomite Resources Corporation
2250 N ROCK RD
NO. 118-I
WICHITA, KS 67226-2325

Re: Drilling Pit Application
Walsh SBM 6-1
NW/4 Sec.06-11S-25W
Trego County, Kansas

Dear Tom Pronold:

District staff has inspected the above referenced location and has determined that the reserve pit shall be constructed **without slots**, the bottom shall be flat and reasonably level, and the free fluids must be removed. The fluids are to be removed from the reserve pit within 72 hours of completion of drilling operations.

If production casing is set all completion fluids shall be removed from the working pits daily. NO completion fluids or non-exempt wastes shall be placed in the reserve pit.

The fluids should be taken to an authorized disposal well. Please call the District Office at (785) 261-6250 when the fluids have been removed. Please file form CDP-5 (August 2008), Exploration and Production Waste Transfer, through KOLAR within 30 days of fluid removal.

A copy of this letter should be posted in the doghouse along with the approved Intent to Drill. If you have any questions or concerns please feel free to contact the District Office at (785) 261-6250.