

KANSAS CORPORATION COMMISSION
OIL & GAS CONSERVATION DIVISION

TEMPORARY ABANDONMENT WELL APPLICATION

OPERATOR: License# _____
 Name: _____
 Address 1: _____
 Address 2: _____
 City: _____ State: _____ Zip: _____ + _____
 Contact Person: _____
 Phone: (_____) _____
 Contact Person Email: _____
 Field Contact Person: _____
 Field Contact Person Phone: (_____) _____

API No. 15- _____
 Spot Description: _____
 _____ - _____ - _____ - _____ Sec. _____ Twp. _____ S. R. _____ E W
 _____ feet from N / S Line of Section
 _____ feet from E / W Line of Section
 GPS Location: Lat: _____, Long: _____
(e.g. xx.xxxxx) (e.g. -xxx.xxxxx)
 Datum: NAD27 NAD83 WGS84
 County: _____ Elevation: _____ GL KB
 Lease Name: _____ Well #: _____
 Well Type: (check one) Oil Gas OG WSW Other: _____
 SWD Permit #: _____ ENHR Permit #: _____
 Gas Storage Permit #: _____
 Spud Date: _____ Date Shut-In: _____

	Conductor	Surface	Production	Intermediate	Liner	Tubing
Size						
Setting Depth						
Amount of Cement						
Top of Cement						
Bottom of Cement						

Casing Fluid Level from Surface: _____ How Determined? _____ Date: _____
 Casing Squeeze(s): _____ to _____ w / _____ sacks of cement, _____ to _____ w / _____ sacks of cement. Date: _____
(top) (bottom) (top) (bottom)
 Do you have a valid Oil & Gas Lease? Yes No
 Depth and Type: Junk in Hole at _____ Tools in Hole at _____ Casing Leaks: Yes No Depth of casing leak(s): _____
(depth) (depth)
 Type Completion: ALT. I ALT. II Depth of: DV Tool: _____ w / _____ sacks of cement Port Collar: _____ w / _____ sack of cement
(depth) (depth)
 Packer Type: _____ Size: _____ Inch Set at: _____ Feet
 Total Depth: _____ Plug Back Depth: _____ Plug Back Method: _____

Geological Data:

Formation Name	Formation Top	Formation Base	Completion Information
1. _____	At: _____	to _____ Feet	Perforation Interval _____ to _____ Feet or Open Hole Interval _____ to _____ Feet
2. _____	At: _____	to _____ Feet	Perforation Interval _____ to _____ Feet or Open Hole Interval _____ to _____ Feet

UNDER PENALTY OF PERJURY I HEREBY ATTEST THAT THE INFORMATION CONTAINED HEREIN IS TRUE AND CORRECT TO THE BEST OF MY KNOWLEDGE

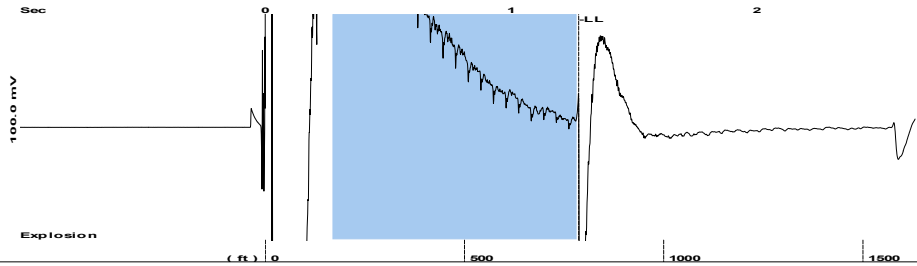
Submitted Electronically

Do NOT Write in This Space - KCC USE ONLY	Date Tested: _____	Results: _____	Date Plugged: _____	Date Repaired: _____	Date Put Back in Service: _____
	Review Completed by: _____ Comments: _____				
TA Approved: <input type="checkbox"/> Yes <input type="checkbox"/> Denied Date: _____					

Mail to the Appropriate KCC Conservation Office:

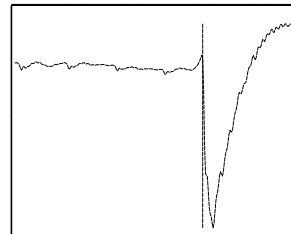
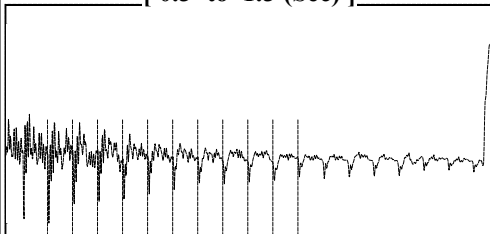
	KCC District Office #1 - 210 E. Frontview, Suite A, Dodge City, KS 67801	Phone 620.682.7933
	KCC District Office #2 - 3450 N. Rock Road, Building 600, Suite 601, Wichita, KS 67226	Phone 316.337.7400
	KCC District Office #3 - 137 E. 21st St., Chanute, KS 66720	Phone 620.902.6450
	KCC District Office #4 - 2301 E. 13th Street, Hays, KS 67601-2651	Phone 785.261.6250

Group: Oil Wells Well: Bailey Marion 14-5 (acquired on: 03/01/18 11:23:05)



Filter Type High Pass Automatic Collar Count Yes Time 1.275 sec
 Manual Acoustic Velo 1233.46 ft/s Manual JTS/sec 19.4553 Joints 24.8054 Jts
 Depth 786.33 ft

[0.3 to 1.3 (Sec)]



Analysis Method: Manual

Group: Oil Wells Well: Bailey Marion 14-5 (acquired on: 03/01/18 11:23:05)

NO PRESSURE DATA AVAILABLE

Change in Pressure -0.04 psi NONE
 Range 0 - ? psi
 Change in Time 0.75 min

Group: Oil Wells Well: Bailey Marion 14-5 (acquired on: 03/01/18 11:23:05)

Production
 Current Potential
 Oil 0 - * - BBL/D
 Water 1 - * - BBL/D
 Gas - * - - * - Mscf/D

IPR Method Vogel
 PBHP/SBHP - * -
 Production Efficiency 0.0

Oil 40 deg.API
 Water 1.05 Sp.Gr.H2O
 Gas 0.70 Sp.Gr.AIR

Acoustic Velocity 1233.46 ft/s

Casing Pressure -14.7 psi (g)
 Casing Pressure Buildup -0.038 psi
 0.75 min
 Gas/Liquid Interface Pressure -14.7 psi (g)


Liquid Level Depth 786.33 ft

Pump Intake Depth 879.00 ft

Formation Depth 802.00 ft

Formation Submergence
 Total Gaseous Liquid Column HT (TVD) 93 ft
 Equivalent Gas Free Liquid HT (TVD) 93 ft

300 psi



Producing
 Annular Gas Flow 0 Mscf/D
 % Liquid 100 %

Pump Intake 27.4 psi (g)
 Producing BHP -7.6 psi (g)
 Static BHP - * - psi (g)

Group: Oil Wells Well: Bailey Marion 14-5 (acquired on: 03/01/18 11:23:05)

No Collar Count Data Available

March 02, 2018

Brandon Donovan
River Rock Operating, LLC
211 N. ROBINSON SUITE 200
OKLAHOMA CITY, OK 73102

Re: Temporary Abandonment
API 15-133-27610-00-00
BAILEY, MARION L 14-5
SW/4 Sec.14-28S-18E
Neosho County, Kansas

Dear Brandon Donovan:

"Your temporary abandonment (TA) application for the well listed above has been approved. In accordance with K.A.R. 82-3-111 the TA status of this well will expire 03/02/2019.

- * If you return this well to service or plug it, please notify the District Office.
- * If you sell this well you are required to file a Transfer of Operator form, T-1.
- * If the well will remain temporarily abandoned, you must submit a new TA application, CP-111, before 03/02/2019.

You may contact me at the number above if you have questions.

Very truly yours,

Alan Dunning"