

For KCC Use ONLY

API # 15 - _____

IN ALL CASES, PLEASE FULLY COMPLETE THIS SIDE OF THE FORM.

In all cases, please fully complete this side of the form. Include items 1 through 3 at the bottom of this page.

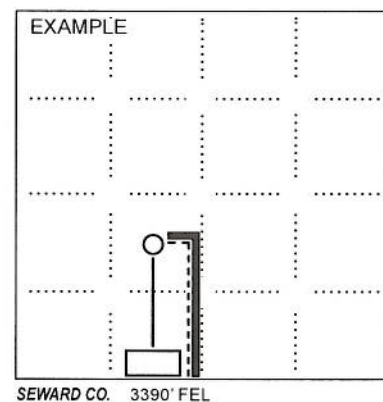
Operator: Colorado Interstate Gas Co., LLCFacility Name: NGPL Station 195Borehole Number: 1, 2 4 3Location of Well: County: Washington126 _____ feet from ☒ N / ☐ S Line of Section1,190 _____ feet from ☐ E / ☒ W Line of SectionSec. 16 Twp. 3 S. R. 1 ☒ E ☐ WIs Section: ☒ Regular or ☐ Irregular**If Section is Irregular, locate well from nearest corner boundary.**Section corner used: ☐ NE ☐ NW ☐ SE ☐ SW**PLAT**

Show location of the Cathodic Borehole. Show footage to the nearest lease or unit boundary line. Show the predicted locations of lease roads, tank batteries, pipelines and electrical lines, as required by the Kansas Surface Owner Notice Act (House Bill 2032). You may attach a separate plat if desired.

FWL
 3-250' deepwells →
 1190' 0" FNL
 157' 0" FNL

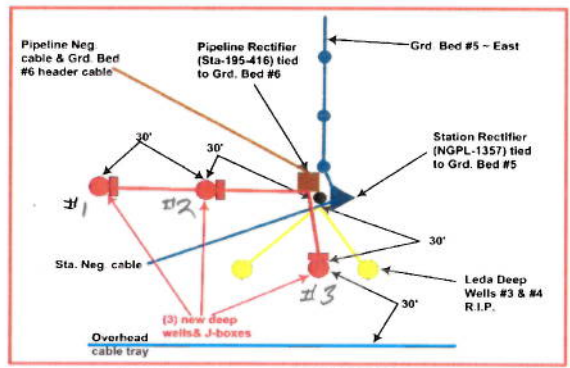
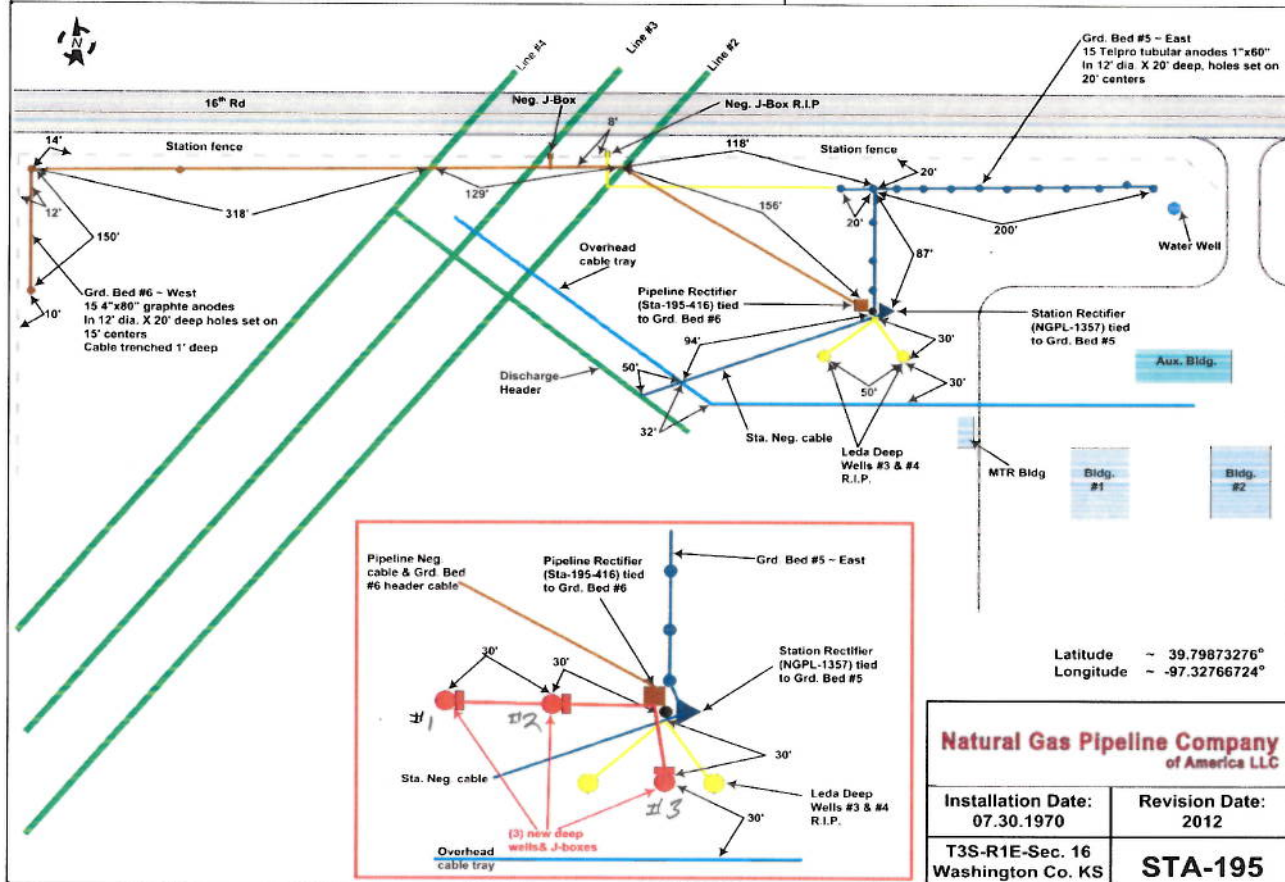
LEGEND

- ☐ Well Location
- ☐ Tank Battery Location
- ☐ Pipeline Location
- ☐ Electric Line Location
- ☐ Lease Road Location

**NOTE: In all cases locate the spot of the proposed drilling location.****In plotting the proposed location of the well, you must show:**

1. The manner in which you are using the depicted plat by identifying section lines, i.e. 1 section, 1 section with 8 surrounding sections, 4 sections, etc.;
2. The distance of the proposed drilling location from the section's south / north and east / west; line.
3. The predicted locations of lease roads, tank batteries, pipelines, and electrical lines.

Project	Install Grd Bed & Rectifier
Entity	NGPL
AFE	212579



Natural Gas Pipeline Company of America LLC	
Installation Date: 07.30.1970	Revision Date: 2012
T3S-R1E-Sec. 16 Washington Co. KS	STA-195