

KANSAS CORPORATION COMMISSION  
OIL & GAS CONSERVATION DIVISION

Form ACO-4  
Form must be typed  
March 2009

**APPLICATION FOR COMMINGLING OF PRODUCTION (K.A.R. 82-3-123) OR FLUIDS (K.A.R. 82-3-123a)**      *Commingling ID #* \_\_\_\_\_

OPERATOR: License # \_\_\_\_\_ API No. 15 - \_\_\_\_\_  
Name: \_\_\_\_\_ Spot Description: \_\_\_\_\_  
Address 1: \_\_\_\_\_ - - - - - Sec. \_\_\_\_\_ Twp. \_\_\_\_\_ S. R. \_\_\_\_\_  East  West  
Address 2: \_\_\_\_\_ Feet from  North /  South Line of Section  
City: \_\_\_\_\_ State: \_\_\_\_\_ Zip: \_\_\_\_\_ + \_\_\_\_\_ Feet from  East /  West Line of Section  
Contact Person: \_\_\_\_\_ County: \_\_\_\_\_  
Phone: ( \_\_\_\_\_ ) \_\_\_\_\_ Lease Name: \_\_\_\_\_ Well #: \_\_\_\_\_

1. Name and upper and lower limit of each production interval to be commingled:  
Formation: \_\_\_\_\_ (Perfs): \_\_\_\_\_  
Formation: \_\_\_\_\_ (Perfs): \_\_\_\_\_  
Formation: \_\_\_\_\_ (Perfs): \_\_\_\_\_  
Formation: \_\_\_\_\_ (Perfs): \_\_\_\_\_  
Formation: \_\_\_\_\_ (Perfs): \_\_\_\_\_

2. Estimated amount of fluid production to be commingled from each interval:  
Formation: \_\_\_\_\_ BOPD: \_\_\_\_\_ MCFPD: \_\_\_\_\_ BWPD: \_\_\_\_\_  
Formation: \_\_\_\_\_ BOPD: \_\_\_\_\_ MCFPD: \_\_\_\_\_ BWPD: \_\_\_\_\_  
Formation: \_\_\_\_\_ BOPD: \_\_\_\_\_ MCFPD: \_\_\_\_\_ BWPD: \_\_\_\_\_  
Formation: \_\_\_\_\_ BOPD: \_\_\_\_\_ MCFPD: \_\_\_\_\_ BWPD: \_\_\_\_\_  
Formation: \_\_\_\_\_ BOPD: \_\_\_\_\_ MCFPD: \_\_\_\_\_ BWPD: \_\_\_\_\_

3. Plat map showing the location of the subject well, all other wells on the subject lease, and all wells on offsetting leases within a 1/2 mile radius of the subject well, and for each well the names and addresses of the lessee of record or operator.

4. Signed certificate showing service of the application and affidavit of publication as required in K.A.R. 82-3-135a.

**For Commingling of PRODUCTION ONLY, include the following:**

- 5. Wireline log of subject well. Previously Filed with ACO-1:  Yes  No
- 6. Complete Form ACO-1 (*Well Completion form*) for the subject well.

**For Commingling of FLUIDS ONLY, include the following:**

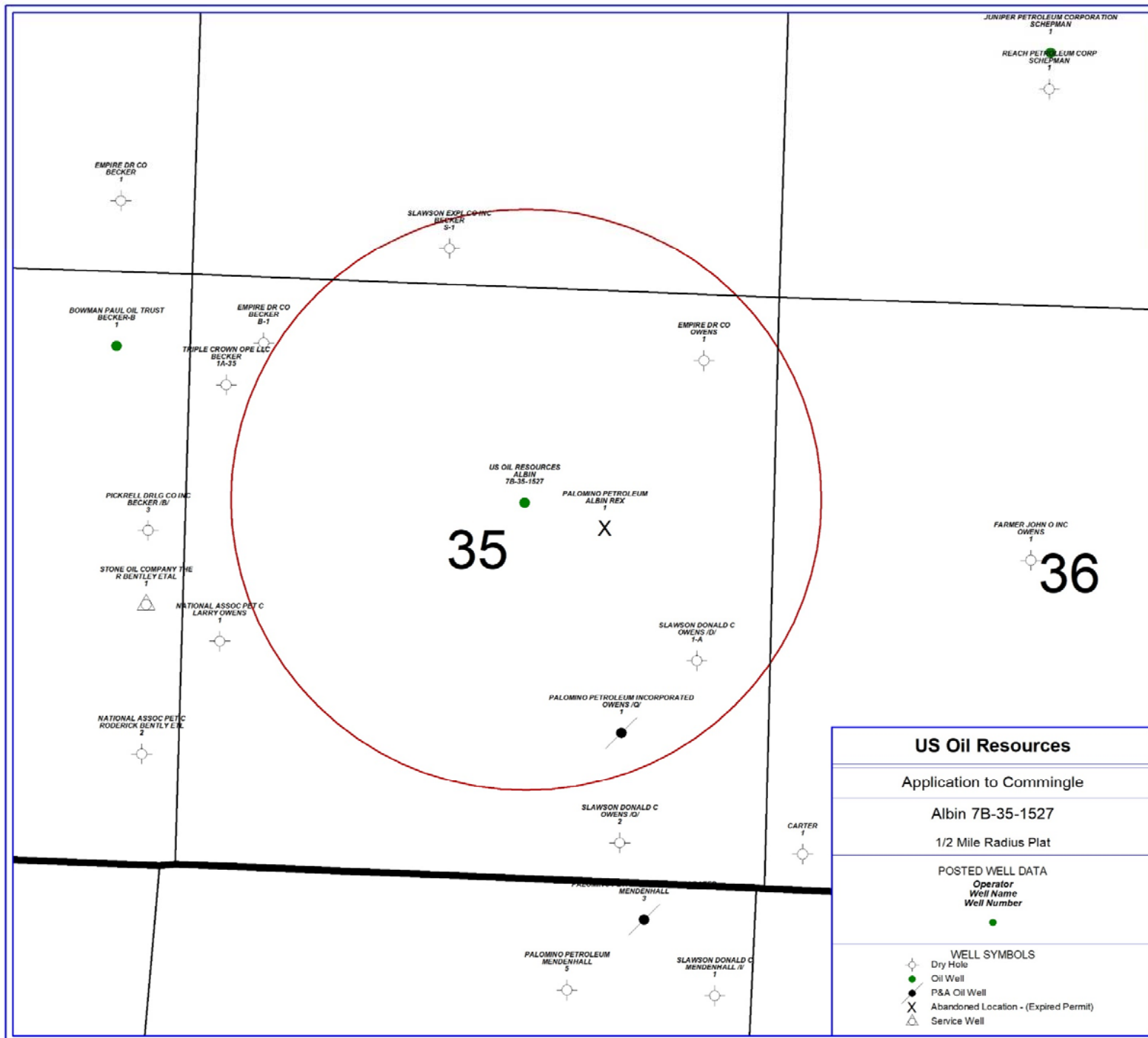
- 7. Well construction diagram of subject well.
- 8. Any available water chemistry data demonstrating the compatibility of the fluids to be commingled.

**AFFIDAVIT:** I am the affiant and hereby certify that to the best of my current information, knowledge and personal belief, this request for commingling is true and proper and I have no information or knowledge, which is inconsistent with the information supplied in this application.

**Submitted Electronically**

**KCC Office Use Only**  
 Denied  Approved  
15-Day Periods Ends: \_\_\_\_\_  
Approved By: \_\_\_\_\_ Date: \_\_\_\_\_

*Protests may be filed by any party having a valid interest in the application. Protests must be in writing and comply with K.A.R. 82-3-135b and must be filed within 15 days of publication of the notice of application.*



US Oil Resources	
Application to Commingle	
Albin 7B-35-1527	
1/2 Mile Radius Plat	
POSTED WELL DATA	
Operator	●
Well Name	
Well Number	
WELL SYMBOLS	
○	Dry Hole
●	Oil Well
●	P&A Oil Well
X	Abandoned Location - (Expired Permit)
△	Service Well

US OIL Resources LLC  
6727 West Prentice Avenue  
Lakewood, CO 80123

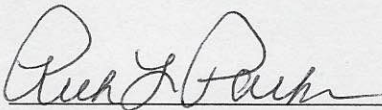
Offset Operators/Lessee of Record and Unleased Mineral Owners Within ½ Mile  
Radius of the Albin 7B-35-1527

The undersigned hereby certifies that he is a duly authorized agent for the  
applicant, and that a true and correct copy of the ACO-4 was mailed to the following  
parties:

Mull Drilling  
1700 Waterfront Parkway  
Suite 1200  
Wichita, KS 67206-6637

Ashton N. Becker  
Attn: Tracey Prodger  
Bank of Oklahoma N. A.  
P.O. Box 3499  
Tulsa, Oklahoma 74101

Paramount Land Inc.  
114 South Main  
Cimarron, KS 67835




Rick L. Parks, Partner

Applicant or Duly Authorized Agent

Subscribed and sworn before me this 30<sup>th</sup> of May 2018

  
Notary Public

My Commission expires: Oct 21, 2019





# LEGAL PROOF OF PUBLICATION

Account #	Ad Number	Identification	PO	Amount	Cols	Lines
670092	0003685614	BEFORE THE STATE CORPORATION COMMISS		\$231.13	1	0

**Attention:**

US OIL RESOURCES  
 3931 SEDONA HILLS DR  
 ATTN: RICK PARKS  
 LOVELAND, CO 80537

BEFORE THE STATE CORPORATION  
 COMMISSION OF THE STATE OF KANSAS  
 NOTICE OF FILING APPLICATION

RE: US OIL Resources LLC - Application for a permit to authorize the downhole commingling of the LKC, Fort Scott, and Mississippi zones in the Albin 7B-35-1527 well located in Gove County, Kansas.  
 TO: All Oil and Gas Producers, Unleased Mineral Interest Owners, Landowners, and all persons whomever concerned.  
 You, and each of you, are hereby notified that US OIL Resources LLC has filed an application to commence the downhole commingling of the LKC, Fort Scott, and Mississippi formations in the Albin 7B-35-1527 well located in the SE NW SW NE of Section 35, Township 15 South, Range 27 West, Gove County, Kansas.  
 Any persons who object to or protest this application shall be required to file their objections or protests with the Conservation Division of the State Corporation Commission of the State of Kansas within fifteen (15) days from the date of this publication. These protests shall be filed pursuant to Commission regulations and must state specific reasons why the grant of the application may cause waste, violate correlative rights or pollute the natural resources of the state of Kansas.  
 All persons interested or concerned shall take notice of the foregoing and shall govern themselves accordingly.  
 US OIL Resources LLC  
 6727 West Prentice Avenue  
 Lakewood, Colorado 80123  
 Phone: (303) 349-2265

In The STATE OF KANSAS  
 In and for the County of Sedgwick  
 AFFIDAVIT OF PUBLICATION

1 Insertions

Beginning issue of: 05/28/2018

Ending issue of: 05/28/2018

STATE OF KANSAS)

.SS

County of Sedgwick)

Dale Seiwert, of lawful age, being first duly sworn, deposeth and saith: That he is Record Clerk of The Wichita Eagle, a daily newspaper published in the City of Wichita, County of Sedgwick, State of Kansas, and having a general paid circulation on a daily basis in said County, which said newspaper has been continuously and uninterruptedly published in said County for more than one year prior to the first publication of the notice hereinafter mentioned, and which said newspaper has been entered as second class mail matter at the United States Post Office in Wichita, Kansas, and which said newspaper is not a trade, religious or fraternal publication and that a notice of a true copy is hereto attached was published in the regular and entire Morning issue of said The Wichita Eagle from 5/28/2018 to 05/28/2018.

I certify (or declare) under the penalty of perjury that the foregoing is true and correct.

*Dale Seiwert*

(Signature of Principal Clerk)

DATED: 5/29/2018

*Jennifer Rae Bailey*  
 Notary Public Sedgwick County, Kansas

JENNIFER RAE BAILEY  
 Notary Public - State of Kansas  
 My Appt. Expires 6/14/2021

**AFFIDAVIT OF PUBLICATION**

State of Kansas,

Gove County, ss:

Frank Mercer

being first duly sworn, deposes and

says: That he is

Publisher of

**Gove County Advocate**, a weekly newspaper printed in the State of Kansas, and published in and of general circulation in Gove County, Kansas, with a general paid circulation on a weekly basis in Gove County, Kansas, and that said newspaper is not a trade, religious or fraternal publication.

Said newspaper is a weekly published at least 50 times a year; and has been so published continuously and uninterruptedly in said county and state for a period of more than five years prior to the first publication of said notice; and has been admitted at the post office in Quinter in said county as periodical class mail matter.

That the attached notice is a true copy thereof and was published in the regular and entire issue of said

newspaper for 1 consecutive week(s), the first publication thereof being made as aforesaid on the 30<sup>th</sup> day of May, 18, with subsequent publications being made on the following dates:

\_\_\_\_\_  
\_\_\_\_\_  
\_\_\_\_\_  
\_\_\_\_\_  
\_\_\_\_\_

Printer's Fee .....\$

Additional Copies .....\$

Affidavit Fees .....\$ 46.90

Total Publication Fees .\$. 47.50

Subscribed and sworn to before me this 5<sup>th</sup> day of

June 2018  
Richelle Twenter  
Notary Public

My commission expires: Aug 3 2020



**LEGAL ADVERTISING**

(Published in the Gove County Advocate, Quinter, KS, Wed., May 30, 2018 - 1t)

**BEFORE THE STATE CORPORATION COMMISSION OF THE STATE OF KANSAS NOTICE OF FILING APPLICATION**

RE: US OIL Resources LLC - Application for a permit to authorize the downhole commingling of the LKC, Fort Scott, and Mississippi zones in the Albin 7B-35-1527 well located in Gove County, Kansas.

TO: All Oil and Gas Producers, Unleased Mineral Interest Owners, Landowners, and all persons whomever concerned.

You, and each of you, are hereby notified that US OIL Resources LLC has filed an application to commence the downhole commingling of the LKC, Fort Scott, and Mississippi formations in the Albin 7B-35-1527 well located in the SE NW SW NE of Section 35, Township 15 South, Range 27 West, Gove County, Kansas.

Any persons who object to or protest this application shall be required to file their objections or protests with the Conservation Division of the State Corporation Commission of the State of Kansas within fifteen (15) days from the date of this publication. These protests shall be filed pursuant to Commission regulations and must state specific reasons why the grant of the application may cause waste, violate correlative rights or pollute the natural resources of the state of Kansas.

All persons interested or concerned shall take notice of the foregoing and shall govern themselves accordingly.

**US OIL Resources LLC**  
6727 West Prentice Avenue  
Lakewood, Colorado 80123  
Phone: (303) 349-2265

# STATE OF KANSAS



CORPORATION COMMISSION  
CONSERVATION DIVISION  
266 N. MAIN ST., STE. 220  
WICHITA, KS 67202-1513

PHONE: 316-337-6200  
FAX: 316-337-6211  
<http://kcc.ks.gov/>

GOVERNOR JEFF COLYER, M.D.

SHARI FEIST ALBRECHT, CHAIR | JAY SCOTT EMLER, COMMISSIONER | DWIGHT D. KEEN, COMMISSIONER

June 15, 2018

Rick Parks  
US Oil Resources LLC  
6727 W. Prentice Ave  
Lakewood, CO 80123

RE: Approved Commingling CO061802  
Albin 7B-35-1527  
API No. 15-063-22323-00-00

Dear Mr. Parks:

Your Application for Commingling (ACO-4) for the above described well has been reviewed and approved by the Kansas Corporation Commission (KCC) per K.A.R. 82-3-123. Notice was examined and found to be proper per K.A.R. 82-3-135a. No protest had been filed within the 15-day protest period.

Based upon the depth of the Mississippi formation perforations, total oil production shall not exceed 200 BOPD and total gas production shall not exceed 50% of the absolute open flow (AOF).

File form ACO-1 upon completion of the well to commingle.

Sincerely,

Rick Hestermann  
Production Department