

KANSAS CORPORATION COMMISSION
OIL & GAS CONSERVATION DIVISION

TEMPORARY ABANDONMENT WELL APPLICATION

OPERATOR: License#
Name:
Address 1:
Address 2:
City: State: Zip:
Contact Person:
Phone:
Contact Person Email:
Field Contact Person:
Field Contact Person Phone:

API No. 15-
Spot Description:
Sec. Twp. S. R.
GPS Location: Lat, Long
Datum: NAD27, NAD83, WGS84
County: Elevation:
Lease Name: Well #:
Well Type: Oil, Gas, OG, WSW, Other
Spud Date: Date Shut-In:

Table with 7 columns: Conductor, Surface, Production, Intermediate, Liner, Tubing. Rows include Size, Setting Depth, Amount of Cement, Top of Cement, Bottom of Cement.

Casing Fluid Level from Surface: How Determined? Date:
Casing Squeeze(s): to w / sacks of cement, to w / sacks of cement. Date:
Do you have a valid Oil & Gas Lease? Yes No
Depth and Type: Junk in Hole at Tools in Hole at Casing Leaks: Yes No Depth of casing leak(s):
Type Completion: ALT. I ALT. II Depth of: DV Tool: w / sacks of cement Port Collar: w / sack of cement
Packer Type: Size: Inch Set at: Feet
Total Depth: Plug Back Depth: Plug Back Method:

Geological Data:

Table with 4 columns: Formation Name, Formation Top, Formation Base, Completion Information. Rows 1 and 2.

UNDER PENALTY OF PERJURY I HEREBY ATTEST THAT THE INFORMATION CONTAINED HEREIN IS TRUE AND CORRECT TO THE BEST OF MY KNOWLEDGE

Submitted Electronically

Do NOT Write in This Space - KCC USE ONLY
Date Tested: Results: Date Plugged: Date Repaired: Date Put Back in Service:
Review Completed by: Comments:
TA Approved: Yes Denied Date:

Mail to the Appropriate KCC Conservation Office:

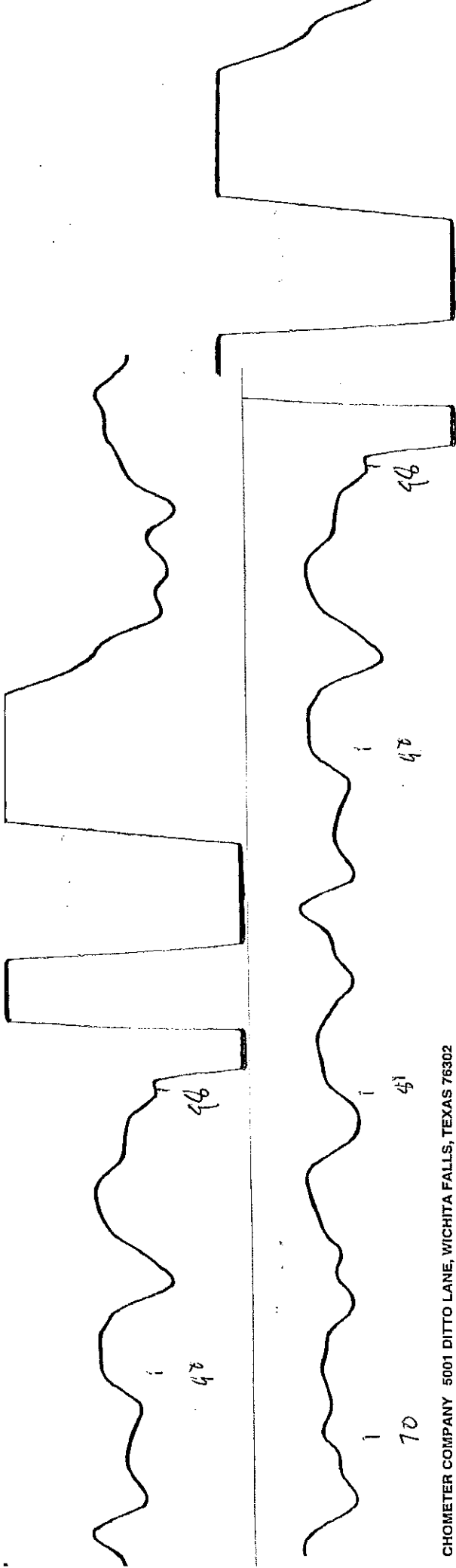
Table with 3 columns: District Office #, Address, Phone. Rows 1-4.

Gabel Lease Service, Inc.  
P.O. Box 405  
Ness City, KS 67560

DATE	INVOICE NO.
7/12/2018	FL718-41


BILL TO
Pintail Petroluem LTD Executive Center Bldg 225 N. Market, Ste 300 Wichita, KS 67202

LEASE NAME	Terms	Date Completed	ORDERED BY
Zeller	Net 30	07-10-18	
QUANTITY	DESCRIPTION		AMOUNT
	Drove to the location. Hooked up the fluid gun and shot fluid level. It was 98 joints to fluid level. Unhooked and returned to Ness City.		
1	First Fluid Shot		85.00T
34	Miles		23.80T
	Subtotal		108.80
	Trego County - Sales Tax		8.70
We appreciate your business! Please make all checks payable to Gabel Lease Service, Inc. Thank you.			<b>Total</b> \$117.50




CHOMETER COMPANY 5001 DITTO LANE, WICHITA FALLS, TEXAS 76302

Zeller 98JF 07/10/18



ECHOMETER COMPANY 5001 DITTO LANE, WICHITA



ECHOMETER COMPANY 5001 DITTO LANE, WICHITA FALLS, TEXAS 76302

# STATE OF KANSAS

CORPORATION COMMISSION  
CONSERVATION DIVISION  
DISTRICT OFFICE No. 4  
2301 E. 13<sup>TH</sup> STREET  
HAYS, KS 67601-2651



PHONE: 785-261-6250  
FAX: 785-625-0564  
<http://kcc.ks.gov/>

GOVERNOR JEFF COLYER, M.D.

SHARI FEIST ALBRECHT, CHAIR | JAY SCOTT EMLER, COMMISSIONER | DWIGHT D. KEEN, COMMISSIONER

July 18, 2018

Karen Houseberg  
Pintail Petroleum, Ltd.  
225 N MARKET STE 300  
WICHITA, KS 67202-2024

Re: Temporary Abandonment  
API 15-195-22369-00-00  
ZELLER FJ 1-21  
NW/4 Sec.21-15S-21W  
Trego County, Kansas

Dear Karen Houseberg:

"Your temporary abandonment (TA) application for the well listed above has been approved. In accordance with K.A.R. 82-3-111 the TA status of this well will expire 07/18/2019.

- \* If you return this well to service or plug it, please notify the District Office.
- \* If you sell this well you are required to file a Transfer of Operator form, T-1.
- \* If the well will remain temporarily abandoned, you must submit a new TA application, CP-111, before 07/18/2019.

You may contact me at the number above if you have questions.

Very truly yours,

RICHARD WILLIAMS "