

Ryan Seib
Petroleum Geologist

515 S. Teal

Mass City, KS 67500

(785) 788-5388

GEOLOGIST'S REPORT
DRILLING TIME AND SAMPLE LOG

OPERATOR Palomino Petroleum
LEASE Baker HA Unit #1
FIELD _____
LOCATION 573' FNL + 2552' FNL
SEC. 4 TWP. 16S RGE 35W
COUNTY Wichita STATE KS

CONTRACTOR LV Rig #20
COORD. 715/16 COMP. 7129/16
IND. 4835 LOG TO 4824
STARTED SWELL FROM 3500' TO RTD
HALLS/TIME LEFT FROM 3500' TO RTD
SAMPLES SWELL FROM 3500' TO RTD
GEOLOGICAL SUPERVISOR FROM 3400' TO RTD
IND. UP 3500 TYPE MUD Chemical
LOG # 15-203-20388

FORMATION	TOP	BOTTOM	TOP	BOTTOM	STRAT. CORRE.
Anhydrite	2507 (+709)	2517 (+699)			
Hecuba	3977 (-761)	3989 (-773)			
Tocante	3998 (-792)	4010 (-794)			
Lansing	4024 (-808)	4038 (-822)			
Stark	4085 (-1069)	4301 (-1095)			
DKC	4324 (-1158)	4385 (-1169)			
Marmaton	4419 (-1203)	4431 (-1215)			
Lawnes	4509 (-1293)	4519 (-1303)			
El Scott	4585 (-1341)	4590 (-1354)			
Mississippian	4772 (-1556)	4785 (-1569)			

ELEVATION


3216'
3197'
Measurements Are All
from KB

CASING RECORD


PIPELINE 8 5/8" @
232'
DIRECTION 5 1/2"

WELL LOG SURVEYS

CND, DIL, Micro,
PE



LEGEND



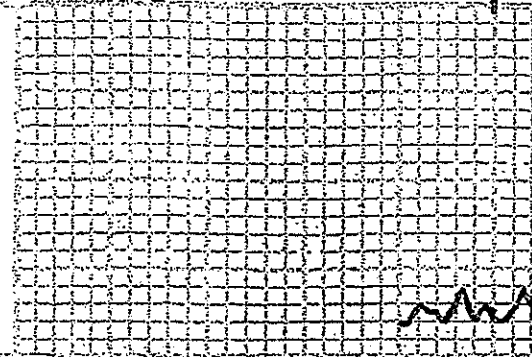
SCALE " = 100'

DRILLING TIME IN MINUTES

DEPTH

Sample Description

Remarks and other notes, etc.



3500
10
 15-203-20388
 Ryan Seib
 Geologist

3500
10
20
30
40
50
60
70
80
90
3600
10
20
30
40
50
60
70
80
90
3700
10
20
30
40
50

done/short, f-a-b, 2/21/68
SL, good

hand, n-l, s-b, n-l, done/

SL, AA

by, c-p, n-l, s-b, n-l, done/

SL, good

by, c-p, n-l, s-b, n-l, done/

done/short, f-a-b, 2/21/68
no. odd, full

done/short, f-a-b, 2/21/68
by, c-p, n-l, s-b, n-l, done/

SL, good

done/short, f-a-b, 2/21/68
by, c-p, n-l, s-b, n-l, done/

done/short, f-a-b, 2/21/68
by, c-p, n-l, s-b, n-l, done/

done/short, f-a-b, 2/21/68
by, c-p, n-l, s-b, n-l, done/

done/short, f-a-b, 2/21/68
by, c-p, n-l, s-b, n-l, done/

done/short, f-a-b, 2/21/68
by, c-p, n-l, s-b, n-l, done/

done/short, f-a-b, 2/21/68
by, c-p, n-l, s-b, n-l, done/

